

21 April 2023

New Ironstone Trends at Lyons Project

- **New Ironstones trends discovered with the potential to host REE mineralisation outcropping at surface (Figure 1 & 2)**
- **Rockchips sent for priority analysis**
- **High resolution ground magnetic survey recently completed**
- **Interpretation of magnetic survey results is continuing with preliminary results demonstrating the significance of 3D modelling of anomalies (Figure 4)**
- **Drilling targeting Fertilisation containing enriched zones of REE and Niobium (Nb₂O₅) along the outer rim of the regionally significant sized carbonatite complexes**
- **Two diamond holes jointly funded under DMIRS EIS scheme to be drilled into deeper carbonatite targets in early May**
- **RC drilling programme (>10,000m) planned to commence in the coming days targeting large scale carbonatite targets and high-grade Ironstones**
- **Geological team mobilised to site in preparations for drilling programs and site works for drill access underway**

Mr Brian Thomas, Lanthanein Technical Director commented *"The identification of new outcropping ironstone trends is extremely positive with these rock chips being sent for priority analysis in Perth with results expected in the next few weeks. The new discoveries are especially pleasing as they are the result of the geological team's growing understanding of the rare earth mineralisation controls within the Gifford Creek Carbonatite complex. The upcoming field programs are extremely exciting as we position ourselves to make a breakthrough discovery that could potentially transform the Company. We look forward to building on the discoveries made to date with the high grade outcropping ironstones at Lyons 12, 13 & 27 which are ~2km from Hastings Technology Metals (ASX:HAS) Frasers and Simons Find pits and updating the market with results as drilling progresses."*

ADDRESS

Level 8, 99 St Georges Terrace
Perth WA 6000

PHONE

+61 (08) 9486 4036

ABN

96 095 684 389

WEBSITE

www.lanthanein.com



Figure 1. Ironstone outcrop at Lanthanein's Lyons WLY 032 prospect on the most western region of the tenement (Sample ID LNRR205, Table 1)

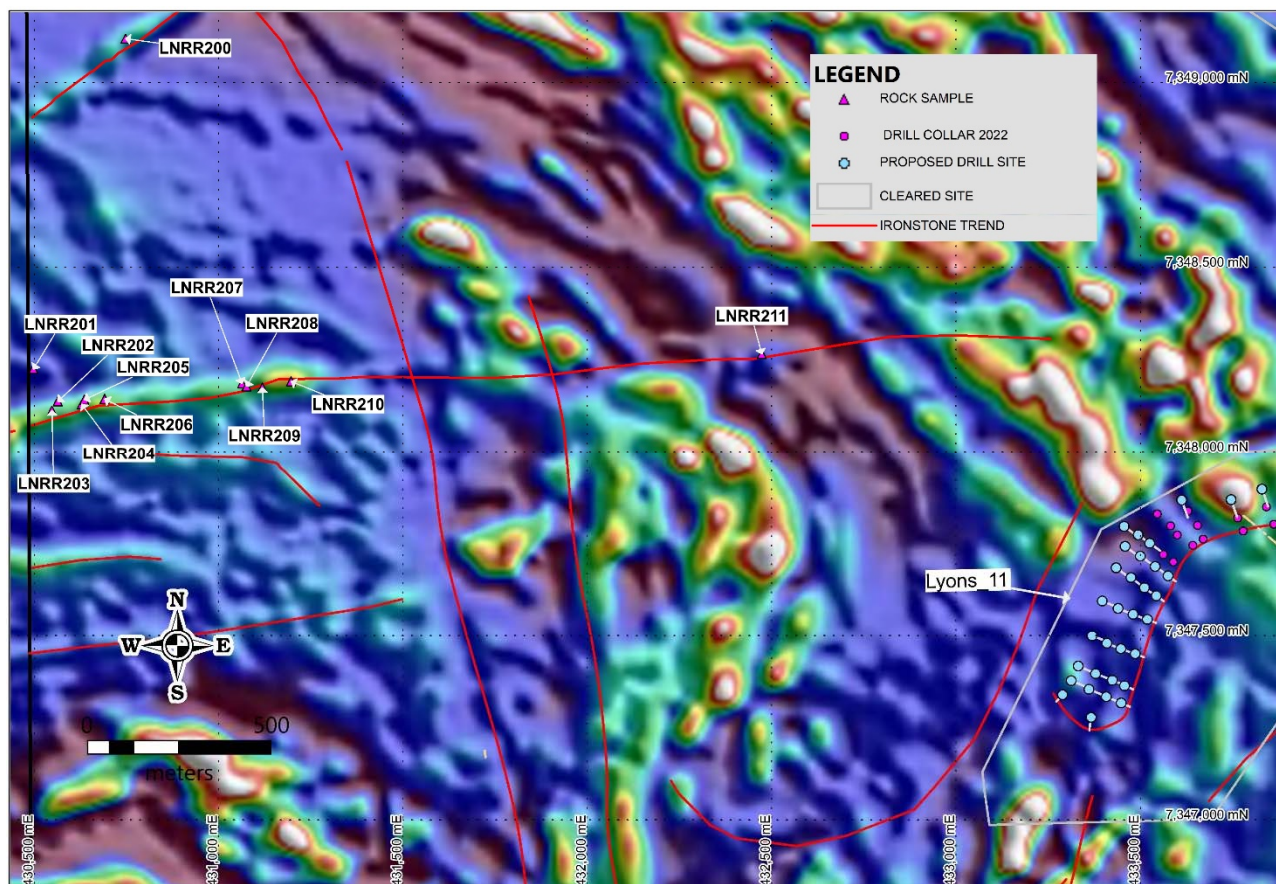


Figure 2. Western Tenement Rock Sample Sites on RTP magnetics image

Sample ID	Easting	Northing	Type
LNRR200	430747	7349119	Rock chip
LNRR201	430497	7348225	Rock chip
LNRR202	430563	7348138	Rock chip
LNRR203	430547	7348113	Rock chip
LNRR204	430628	7348130	Rock chip
LNRR205	430635	7348142	Rock chip
LNRR206	430690	7348144	Rock chip
LNRR207	431063	7348186	Rock chip
LNRR208	431075	7348178	Rock chip
LNRR209	431118	7348175	Rock chip
LNRR210	431196	7348192	Rock chip
LNRR211	432473	7348266	Rock chip

Table 1. Western Tenement Rock Sample Locations

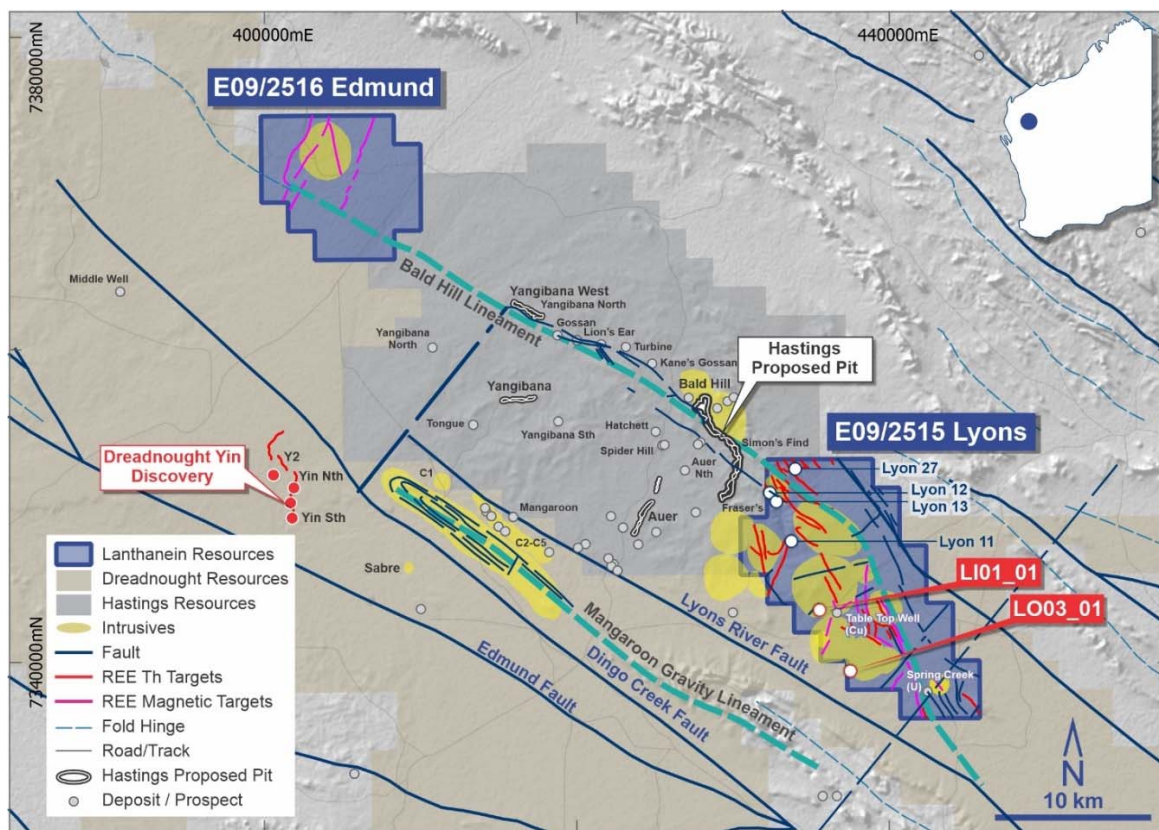


Figure 3. Lanthanein Resources Lyons and Edmund Projects located within close proximity of Dreadnought Resources Yin discovery and Hastings Technology Metals Yangibana REE mine.

Lanthanein Resources Ltd (ASX: LNR) (Lanthanein or the Company) is pleased to announce a recent reconnaissance rock chip sampling program has identified additional outcropping ironstones that may host REE mineralisation in the most western area of the project area at the Lyons Rare Earths Project in Western Australia (**Lyons Project**), Figure 1. Rock chip samples will be sent to ALS Laboratories for priority analysis, with results expected in May. An extensive RC drill program consisting of >10,000m will commence shortly, targeting large scale Carbonatite intrusive targets and high-grade ironstones as previously discovered at Lyons 11, 12, 13 and 27 (Figures 3 and 5).

To ensure drillholes are targeted on the highest resolution magnetic geophysical information possible, an independent consulting group Resource Potentials recently completed a programme of ground magnetic surveying over five different areas targeted for drill testing. Interpretation of these results are continuing, and preliminary results (Figure 4) demonstrate the significance of 3D modelling the high-resolution data to best locate both the two diamond EIS holes and other RC drillholes. This drilling will initially test for Fenitisation containing enriched zones of REE and Niobium (Nb_2O_5) along the outer rim of the regionally significantly sized carbonatite complexes.

The Company received approval for \$200,000 in co-funding from the Department of Mines Industry Regulation and Safety (DMIRS) in Round 26 of the Exploration Incentive Scheme (EIS) to investigate potential for large tonnage REE carbonatites similar to Lynas Corporation's Mount Weld deposit in Western Australia.

Two drill holes to 450m depth are proposed the test the outer magnetic rim of two of the larger carbonatite intrusives including LI-03 at 3km diameter and LI-01 at 4km diameter (Figure 5). Fenitic alteration (including magnetite and Th) are found to be associated with the outer rim of these intrusive bodies.

Further rock chip sampling, high resolution satellite spectral interpretation and drilling programs are planned to investigate additional targets not yet followed up, including thorium and magnetic anomalies throughout the Lyons Project and the high priority structural target along the major Bald Hill lineament which transects both the Edmund and Lyons Project Areas (Figure 3).

The Bald Hill lineament is the major control on rare earth mineralisation at Hastings Technology Metals Yangibana mine and represents a very high priority target for Lanthanein. Potential remains for further discoveries of ironstones and carbonatites within the Company's tenure where no historical REE exploration has occurred.

Carbonatites are becoming increasingly important due to potential to host economic quantities of Th, U, Nb, P, Y and rare earth elements, which are strategically important for modern technology. Within the Lyons Block and along the Bald Hill Lineament, numerous carbonatite intrusions have been modelled from the airborne magnetics (Figure 5) with a similar dimension to the Mt. Weld carbonatite.

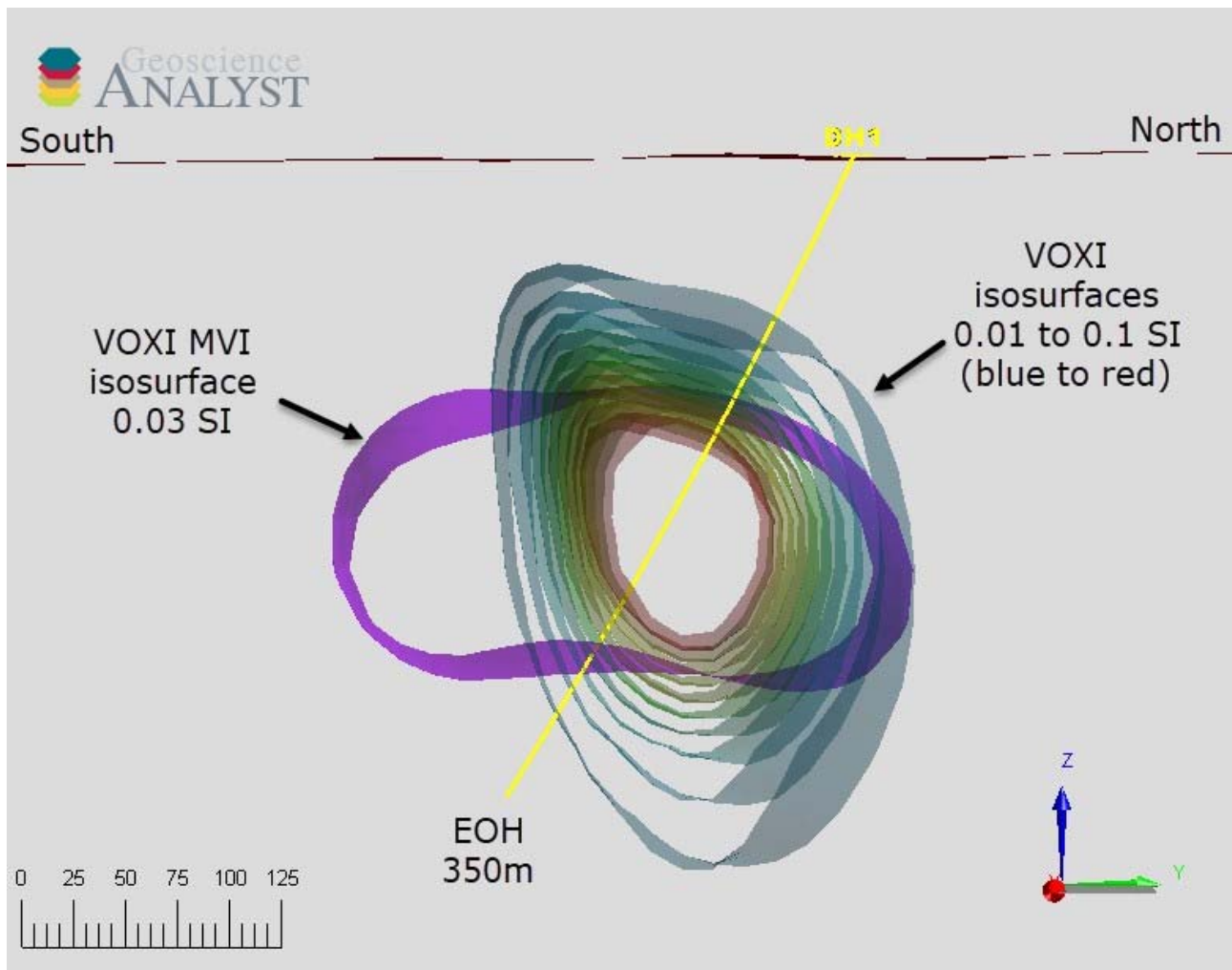


Figure 4. Interpreted 3D magnetic model of ground magnetic data and proposed drill site at LI01_01.

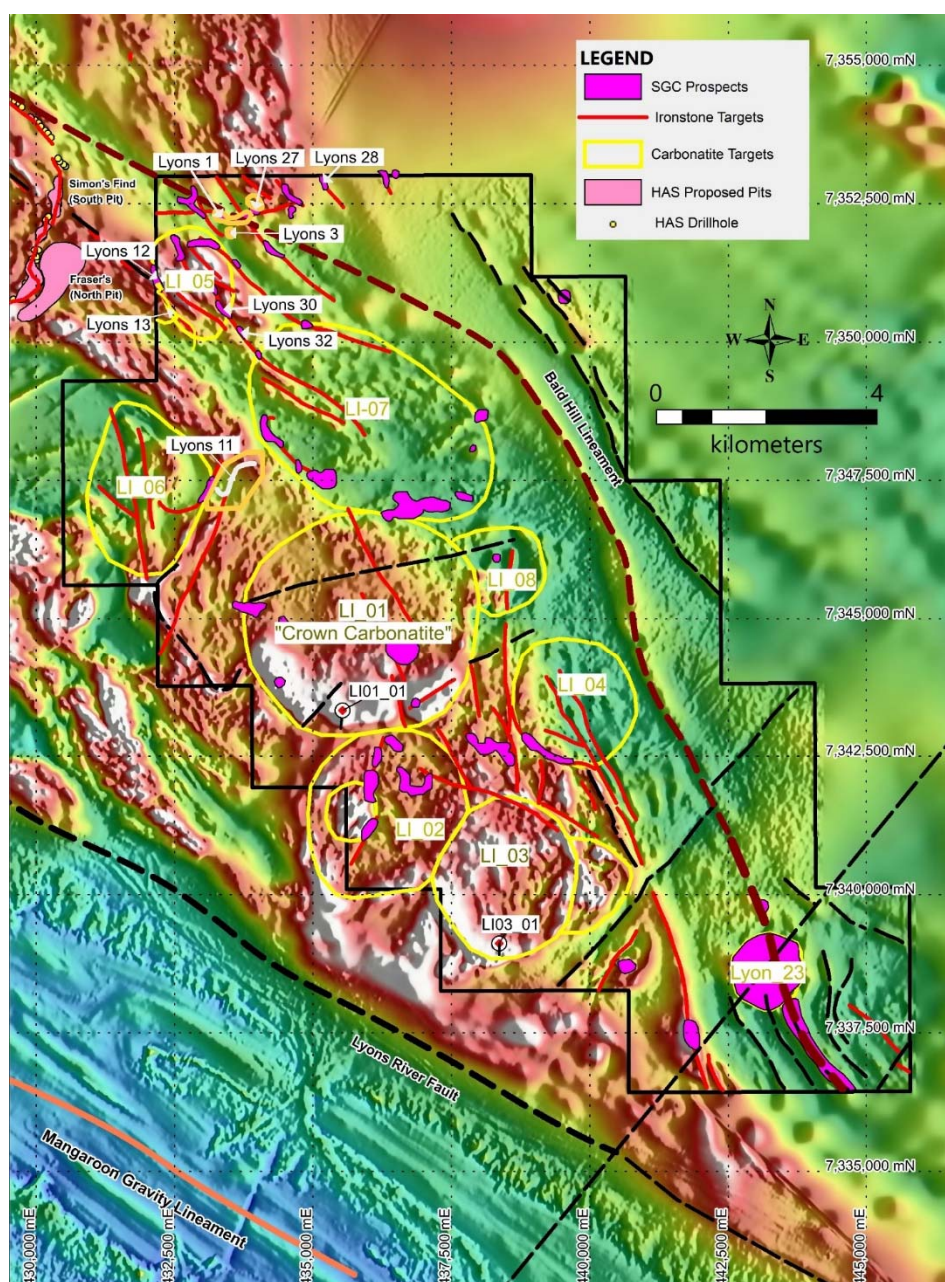


Figure 5. Interpreted intrusives with RTP filtered magnetism imagery, highlighting relationship with rare earth mineralisation at Hastings, and target areas on Lanthanein's Lyons Project.

This announcement has been authorised for release by the Directors of the Company.

For additional information please visit our website at www.lanthanein.com

LANTHANEIN RESOURCES LTD

The information referred to in this announcement relates to the following sources:

¹ ASX.HAS: 5 May 2021 "Yangibana Project updated Measured and Indicated Resource tonnes up by 54%" [b07ebf9d-03c.pdf \(investi.com.au\)](https://www.investi.com.au/b07ebf9d-03c.pdf). The HAS Resource estimate comprises 4.9Mt @1.01% TREO in the Measured category, 16.24Mt @0.95% TREO Indicated and 6.27Mt @0.99% TREO Inferred.

² ASX.DRE: 28 July 2022 "Assays Confirm Yin as a High Grade Rare Earth Discovery" [5a699d6e-eab.pdf \(investi.com.au\)](https://www.investi.com.au/5a699d6e-eab.pdf)

The Company confirms that it is not aware of any new information or data that materially affects the information in the original reports, and that the format and context in which the Competent Person's findings are presented have not been materially modified from the original reports.

Competent Person's Statement

The information in this document that relates to Exploration Results, Mineral Resources or Ore Reserves is based on information compiled by Mr. Thomas Langley who is a member of the Australian Institute of Geoscientists (MAIG) and a member of the Australasian Institute of Mining and Metallurgy (MAusIMM). Mr. Thomas Langley is a consultant of Lanthanein Resources Limited, and is a shareholder, however Mr. Thomas Langley believes this shareholding does not create a conflict of interest, and Mr. Langley has sufficient experience which is relevant to the style of mineralisation and type of deposit under consideration and to the activity which he is undertaking to qualify as a Competent Person as defined in the 2012 Edition of the "Australasian Code for Reporting of Exploration Results, Mineral Resources and Ore Reserves". Mr. Langley consents to the inclusion in this presentation of the matters based on his information in the form and context in which it appears.

Competent Person's Statement

The information in this report that relates to Geophysical Exploration Results is based on information compiled by Peter Swiridiuk - Member of the Aust. Inst. of Geoscientists. Peter Swiridiuk is a Technical Consultant and Non-Executive Director for Lanthanein Resources. Peter Swiridiuk has sufficient experience which is relevant to the type of mineralisation and type of deposit under consideration to qualify as Competent Person as defined in the 2012 Edition of the Australasian Code of Reporting Exploration Results, Mineral Resources and Ore Resources. Peter Swiridiuk consents to the inclusion in the report of the matters based on the information in the form and context in which it appears. Additionally, Mr Swiridiuk confirms that the entity is not aware of any new information or data that materially affects the information contained in the ASX releases referred to in this report.

JORC Code, 2012 Edition – Table 1 report template

Section 1 Sampling Techniques and Data

(Criteria in this section apply to all succeeding sections.)

Criteria	JORC Code explanation	Commentary
Sampling techniques	<ul style="list-style-type: none"> <i>Nature and quality of sampling (eg cut channels, random chips, or specific specialised industry standard measurement tools appropriate to the minerals under investigation, such as down hole gamma sondes, or handheld XRF instruments, etc). These examples should not be taken as limiting the broad meaning of sampling.</i> <i>Include reference to measures taken to ensure sample representivity and the appropriate calibration of any measurement tools or systems used.</i> <i>Aspects of the determination of mineralisation that are Material to the Public Report.</i> <i>In cases where 'industry standard' work has been done this would be relatively simple (eg 'reverse circulation drilling was used to obtain 1 m samples from which 3 kg was pulverised to produce a 30 g charge for fire assay'). In other cases more explanation may be</i> 	<p>Rock Chips</p> <ul style="list-style-type: none"> Rock Chips were collected by Gascoyne Geological Services Geologist and submitted for analysis. Rock chips are random, subject to bias and often unrepresentative for the typical widths required for economic consideration. They are by nature difficult to duplicate with any acceptable form of precision or accuracy. Rock chips have been collected by Gascoyne Geological Services to assist in characterising different lithologies, alterations and expressions of mineralisation. In many instances, several rock chips were collected from a single location to assist with characterising and understanding the different lithologies, alterations and expressions of mineralisation present at the locality. Rock chips were submitted to ALS Laboratories in Perth for determination of Rare Earth Oxides by Lithium Borate Fusion XRF (ALS Method ME-XRF30).

ADDRESS

Level 8, 99 St Georges Terrace
Perth WA 6000

PHONE

+61 (08) 9486 4036

ABN

96 095 684 389

WEBSITE

www.lanthanein.com

Criteria	JORC Code explanation	Commentary
	<i>required, such as where there is coarse gold that has inherent sampling problems. Unusual commodities or mineralisation types (eg submarine nodules) may warrant disclosure of detailed information.</i>	
<i>Drilling techniques</i>	<ul style="list-style-type: none"> • <i>Drill type (eg core, reverse circulation, open-hole hammer, rotary air blast, auger, Bangka, sonic, etc) and details (eg core diameter, triple or standard tube, depth of diamond tails, face-sampling bit or other type, whether core is oriented and if so, by what method, etc).</i> 	No Drilling undertaken
<i>Drill sample recovery</i>	<ul style="list-style-type: none"> • <i>Method of recording and assessing core and chip sample recoveries and results assessed.</i> • <i>Measures taken to maximise sample recovery and ensure representative nature of the samples.</i> • <i>Whether a relationship exists between sample recovery and grade and whether sample bias may have occurred due to preferential loss/gain of fine/coarse material.</i> 	No Drilling undertaken
<i>Logging</i>	<ul style="list-style-type: none"> • <i>Whether core and chip samples have been geologically and geotechnically logged to a level of detail to support appropriate Mineral Resource estimation, mining studies and metallurgical studies.</i> • <i>Whether logging is qualitative or quantitative in nature. Core (or costean, channel, etc) photography.</i> • <i>The total length and percentage of the relevant intersections logged.</i> 	No Drilling undertaken
<i>Sub-sampling techniques and sample preparation</i>	<ul style="list-style-type: none"> • <i>If core, whether cut or sawn and whether quarter, half or all core taken.</i> • <i>If non-core, whether riffled, tube sampled, rotary split, etc and whether sampled wet or dry.</i> • <i>For all sample types, the nature, quality and appropriateness of the sample preparation technique.</i> • <i>Quality control procedures adopted for all sub-sampling stages to maximise representivity of samples.</i> • <i>Measures taken to ensure that the sampling is representative of the in situ material collected, including for instance results for field</i> 	<p>Rock Chips</p> <p>Entire rock chips were submitted to the lab for sample prep and analysis.</p>

Criteria	JORC Code explanation	Commentary
	<p><i>duplicate/second-half sampling.</i></p> <ul style="list-style-type: none"> <i>Whether sample sizes are appropriate to the grain size of the material being sampled.</i> 	
<p><i>Quality of assay data and laboratory tests</i></p>	<ul style="list-style-type: none"> <i>The nature, quality and appropriateness of the assaying and laboratory procedures used and whether the technique is considered partial or total.</i> <i>For geophysical tools, spectrometers, handheld XRF instruments, etc, the parameters used in determining the analysis including instrument make and model, reading times, calibrations factors applied and their derivation, etc.</i> <i>Nature of quality control procedures adopted (eg standards, blanks, duplicates, external laboratory checks) and whether acceptable levels of accuracy (ie lack of bias) and precision have been established.</i> 	<p>Laboratory Analysis</p> <p>Lithium Borate fusion is considered a total digest and Method ME-XRF30 is appropriate for REE determination.</p> <p>Standard laboratory QAQC is undertaken and monitored by the laboratory and by the company upon assay result receipt.</p> <p>Rock Chips</p> <ul style="list-style-type: none"> All samples were submitted to ALS Laboratories in Wangara, Perth where 1-3kg rock chips samples were crushed so that >70% of material passes through -6mm, the sample is then pulverised to >85% passing 75 micron. A 66-gram aliquot of pulverised sample is fused with 12:22 lithium borate flux containing an oxidizing agent and poured to form a fused disk. The resultant disk is then analysed by XRF spectrometry specifically for Rare Earths (ALS Method ME-XRF30) Lithium borate fusion is considered a total digest and Method ME-XRF30 is appropriate for REE determination. No standards, duplicates or blanks submitted with rock chips. <p>Ground geophysical magnetic data were collected by Resource Potentials using a G-856 proton precession base magnetometer and G-859 Cesium Vapour roving magnetometers.</p>
<p><i>Verification of sampling and assaying</i></p>	<ul style="list-style-type: none"> <i>The verification of significant intersections by either independent or alternative company personnel.</i> <i>The use of twinned holes.</i> <i>Documentation of primary data, data entry procedures, data verification, data storage (physical and electronic) protocols.</i> <i>Discuss any adjustment to assay data.</i> 	<p>Rock Chips</p> <ul style="list-style-type: none"> Rock chip and geological information is written in field books and coordinates and track data saved from handheld GPSs used in the field. Gascoyne Geological Services geologist inspected and logged all rock chips. Field data is entered into excel spreadsheets to be loaded into a database.
<p><i>Location of data points</i></p>	<ul style="list-style-type: none"> <i>Accuracy and quality of surveys used to locate drill holes (collar and down-hole surveys), trenches, mine workings and other locations used in Mineral</i> 	<ul style="list-style-type: none"> All sample locations were recorded with a Garmin handheld GPS which has an accuracy of +/- 5m.

Criteria	JORC Code explanation	Commentary
	<i>Resource estimation.</i> <ul style="list-style-type: none"> <i>Specification of the grid system used.</i> <i>Quality and adequacy of topographic control.</i> 	<ul style="list-style-type: none"> GDA94 MGAz50
<i>Data spacing and distribution</i>	<ul style="list-style-type: none"> <i>Data spacing for reporting of Exploration Results.</i> <i>Whether the data spacing and distribution is sufficient to establish the degree of geological and grade continuity appropriate for the Mineral Resource and Ore Reserve estimation procedure(s) and classifications applied.</i> <i>Whether sample compositing has been applied.</i> 	Data spacing at this stage is not suitable for Mineral Resource Estimation.
<i>Orientation of data in relation to geological structure</i>	<ul style="list-style-type: none"> <i>Whether the orientation of sampling achieves unbiased sampling of possible structures and the extent to which this is known, considering the deposit type.</i> <i>If the relationship between the drilling orientation and the orientation of key mineralised structures is considered to have introduced a sampling bias, this should be assessed and reported if material.</i> 	At this early stage of exploration, mineralisation thickness's, orientation and dips are not known No sample bias is known at this time.
<i>Sample security</i>	<ul style="list-style-type: none"> <i>The measures taken to ensure sample security.</i> 	<p>All geochemical samples were collected, bagged, and sealed by Gascoyne Geological Services staff and delivered to Bishops Transport in Carnarvon.</p> <p>Samples were delivered directly to ALS Laboratories in Wangara, Perth by Bishops Transport ex Carnarvon.</p>
<i>Audits or reviews</i>	<ul style="list-style-type: none"> <i>The results of any audits or reviews of sampling techniques and data.</i> 	The program is continuously reviewed by senior company personnel.

Section 2 Reporting of Exploration Results

(Criteria in this section apply to all succeeding sections.)

Criteria	JORC Code explanation	Commentary
<i>Mineral tenement and land tenure status</i>	<ul style="list-style-type: none"> <i>Type, reference name/number, location and ownership including agreements or material issues with third parties such as joint ventures, partnerships, overriding royalties, native title interests, historical sites,</i> 	Lanthanein Resources Ltd entered into a conditional agreement to acquire all of the shares in Dalkeith Capital Pty Ltd (Dalkeith) which holds two granted exploration licences in the Gascoyne Region of Western Australia. The acquisition was completed on 4 January 2022.

ADDRESS

Level 8, 99 St Georges Terrace

Perth WA 6000

PHONE

+61 (08) 9486 4036

ABN

96 095 684 389

WEBSITE

www.lanthanein.com

Criteria	JORC Code explanation	Commentary
	<p>wilderness or national park and environmental settings.</p> <ul style="list-style-type: none"> The security of the tenure held at the time of reporting along with any known impediments to obtaining a licence to operate in the area. 	<ul style="list-style-type: none"> The Gascoyne Project consists of 2 granted Exploration Licenses (E09/2515 and E09/2516). All tenements are 100% owned by Dalkeith Capital. The Gascoyne Project covers 2 Native Title Determinations including the Thudgari (WAD6212/1998) and the Combined Thiin-Mah, Warriyangka, Tharrkari and Jiwarli (WAD464/2016). The Gascoyne Project is located over the following pastoral leases; Edmund, Gifford Creek, and Wanna.
Exploration done by other parties	<ul style="list-style-type: none"> Acknowledgment and appraisal of exploration by other parties. 	<ul style="list-style-type: none"> Historical exploration of a sufficiently high standard was carried out in the region by a few parties including: <p>Hurlston Pty Ltd 1986-1987: WAMEX Report A23584 Newmont 1990: WAMEX Report A32886 Newcrest 1990: WAMEX Report A36887 Desert Energy 2006-2007: WAMEX Reports A78056, A80879</p>
Geology	<ul style="list-style-type: none"> Deposit type, geological setting and style of mineralisation. 	<ul style="list-style-type: none"> The Gascoyne Project is located within the Gascoyne Province of the greater Capricorn Orogen – the region that records the collision of the Pilbara-Glenburgh Terrane at 2215–2145 Ma (Ophthalmian Orogeny) and eventual collision of Pilbara/Glenburgh and Yilgarn at 2005–1950 Ma (Glenburgh Orogeny), the Gifford Creek Carbonatite Complex (GCCC) intrudes the Durlacher Supersuite (including Yangibana and Pimbyana Granites) and the Pooranoo Metamorphics. <p>The c.1360 Ma GCCC is composed of;</p> <ul style="list-style-type: none"> ~NW striking Lyons River Sills (calcio-, magnesio- and ferrocarnatites) ~NE striking fenite (alteration) veins Yangibana Ironstones (REE ore bodies) Magnetite-biotite dykes <ul style="list-style-type: none"> Carbonatites in the region are thought to have been generated from melting of the Glenburgh Orogen-fertilized mantle during reactivation of structures (e.g. Lyons River Fault) at c. 1370 Ma followed by magma ascent along the same structures. The Gascoyne Project is prospective for Ferrocarnatite hosted REEs.
Drill hole Information	<ul style="list-style-type: none"> A summary of all information material to the understanding of the 	No drilling undertaken.

ADDRESS

Level 8, 99 St Georges Terrace
Perth WA 6000

PHONE

+61 (08) 9486 4036

ABN

96 095 684 389

WEBSITE

www.lanthanein.com

Criteria	JORC Code explanation	Commentary
	<p><i>exploration results including a tabulation of the following information for all Material drill holes:</i></p> <ul style="list-style-type: none"> o <i>easting and northing of the drill hole collar</i> o <i>elevation or RL (Reduced Level – elevation above sea level in metres) of the drill hole collar</i> o <i>dip and azimuth of the hole</i> o <i>down hole length and interception depth</i> o <i>hole length.</i> • <i>If the exclusion of this information is justified on the basis that the information is not Material and this exclusion does not detract from the understanding of the report, the Competent Person should clearly explain why this is the case.</i> 	
<i>Data aggregation methods</i>	<ul style="list-style-type: none"> • <i>In reporting Exploration Results, weighting averaging techniques, maximum and/or minimum grade truncations (eg cutting of high grades) and cut-off grades are usually Material and should be stated.</i> • <i>Where aggregate intercepts incorporate short lengths of high grade results and longer lengths of low grade results, the procedure used for such aggregation should be stated and some typical examples of such aggregations should be shown in detail.</i> • <i>The assumptions used for any reporting of metal equivalent values should be clearly stated.</i> 	No drilling undertaken.
<i>Relationship between mineralisation widths and intercept lengths</i>	<ul style="list-style-type: none"> • <i>These relationships are particularly important in the reporting of Exploration Results.</i> • <i>If the geometry of the mineralisation with respect to the drill hole angle is known, its nature should be reported.</i> • <i>If it is not known and only the down hole lengths are reported, there should be a clear statement to this effect (eg 'down hole length, true width not known').</i> 	No drilling undertaken.
<i>Diagrams</i>	<ul style="list-style-type: none"> • <i>Appropriate maps and sections (with scales) and tabulations of intercepts should be included for any significant discovery being reported These should include, but not be limited to a plan view of drill hole collar locations and</i> 	<ul style="list-style-type: none"> • Refer to figures within this report.

ADDRESS

Level 8, 99 St Georges Terrace
Perth WA 6000

PHONE

+61 (08) 9486 4036

ABN

96 095 684 389

WEBSITE

www.lanthanein.com

Criteria	JORC Code explanation	Commentary
	<i>appropriate sectional views.</i>	
<i>Balanced reporting</i>	<ul style="list-style-type: none"> Where comprehensive reporting of all Exploration Results is not practicable, representative reporting of both low and high grades and/or widths should be practiced to avoid misleading reporting of Exploration Results. 	<ul style="list-style-type: none"> The accompanying document is a balanced report with a suitable cautionary note.
<i>Other substantive exploration data</i>	<ul style="list-style-type: none"> Other exploration data, if meaningful and material, should be reported including (but not limited to): geological observations; geophysical survey results; geochemical survey results; bulk samples – size and method of treatment; metallurgical test results; bulk density, groundwater, geotechnical and rock characteristics; potential deleterious or contaminating substances. 	<ul style="list-style-type: none"> Suitable commentary of the geology encountered are given within the text of this document.
<i>Further work</i>	<ul style="list-style-type: none"> The nature and scale of planned further work (eg tests for lateral extensions or depth extensions or large-scale step-out drilling). Diagrams clearly highlighting the areas of possible extensions, including the main geological interpretations and future drilling areas, provided this information is not commercially sensitive. 	<p>Additional RC and diamond drilling</p> <p>Rick chip sampling</p> <p>Metallurgical test work</p> <p>Resource Modelling</p>