25 November 2026

Drilling Demonstrates Material Orient Extension Upside

Iltani Resources Limited (ASX: ILT, "Iltani" or "the Company") is pleased to report the latest assay results from drilling at its Orient Silver Zinc Indium Project in Northern Queensland, Australia's largest and highest grade known silver zinc indium project.

HIGHLIGHTS:

- **Assay results received from the final 21 RC drill holes completed in the Orient Resource Infill & Extension drill program, with 13 RC Holes targeting Orient West NE Extension & Orient North and 8 RC holes targeting Orient East Extensions & Vein 1**
- **ORR230 at Orient North, 450m N of Orient East MRE and 950m NE of Orient West MRE,** intersected multiple broad vein systems inc. high-grade cores with a **total thickness > 70m**, including
  - **4m @ 66 g/t Ag Eq.** from 24m
  - **11m @ 274 g/t Ag Eq.** from 81m inc. **4m @ 633 g/t Ag Eq.** from 86m
  - **13m @ 71 g/t Ag Eq.** from 115m inc. **4m @ 156 g/t Ag Eq.** from 116m
  - **10m @ 47 g/t Ag Eq.** from 153m
  - **7m @ 83 g/t Ag Eq.** from 222m inc. **4m @ 114 g/t Ag Eq.** from 224m
  - **25m @ 74 g/t Ag Eq.** from 249m inc. **6m @ 110 g/t Ag Eq.** from 262m
- **Drilling targeting Orient West NE Extension Zone returned thick intercepts of mineralisation:**
  - **ORR209: 10m @ 60 g/t Ag Eq.** from 27m plus **16m @ 56 g/t Ag Eq.** from 48m **inc. 1m @ 323 g/t Ag Eq.** from 48m
  - **ORR213: 45m @ 36 g/t Ag Eq.** from 91m
- **Drilling hit mineralisation 900m along strike from existing Orient West MRE – majority of the 900m strike is untested, representing a compelling target**
  - **ORR232: 7m @ 75 g/t Ag Eq. from 63m inc. 1m @ 207 g/t Ag Eq. from 63m**
- **Vein 1 – drilling returned thickest (14m) intercept to date**
  - **ORR242: 14m @ 197 g/t Ag Eq.** from 233m including a high-grade core of **3m @ 470 g/t Ag Eq.** from 235m inc. inc. **1m @ 923 g/t Ag Eq.** from 236m
  - Vein 1 now intersected in **13 drill holes over a strike extent of at least 750m and remains open at depth and strike.**
- **Drilling continues to confirm the size and scale of the Orient Silver Zinc Indium Project with multiple thick high-grade intercepts demonstrating its open pit potential.**
- Results are being used to update the Mineral Resource Estimates for Orient West and Orient East, expected in Q4 2026, with the results feeding into the Orient Scoping Study due in early 2027.
- Iltani is preparing to commence follow-up Link Zone drilling at Orient this month, to target and extend the mineralisation between Orient West and East. An initial program of 10 RC drill holes are planned before the wet season onset.

Iltani Managing Director Donald Garner commented:

"We have received the assay results back from the remaining 21 RC holes drilled as part of the recent Orient Resource Infill and Extension Program.

Whilst these results are not as spectacular as results recently released from Orient East, the results we are releasing today are much more meaningful, as they demonstrate the potential to materially grow the Orient System, and the Orient Mineral Resource outside of Orient West and East.

- *"At Orient North, ORR230 intersected multiple vein systems* ***with >70m total thickness*** *over* ***450m north of Orient East and 950m north east of Orient West.***
- *"Orient West NE Extension drilling (ORR209 to ORR215) intersected thick zones of mineralisation within the extension zone plus drilling plus drill holes ORR231 to ORR233 intersected mineralisation at far end of the extension zone,* ***more than 900m along strike from Orient West MRE.***
- *"In addition, multiple drill holes at Vein 1 hit mineralisation, with ORR242 returning thickest intercept to date of* ***14m @ 197 g/t Ag Eq.*** *including a high-grade core of* ***3m @ 470 g/t Ag Eq.*** *inc.* ***1m @ 923 g/t Ag Eq****. To date, Vein 1 has been* ***intersected in 13 drill holes over a strike extent of at least 750m and remains open at depth and strike.****"*

Figure 1 Orient Silver Zinc Indium Project Infill & Extension Drilling Program – Orient West & North Drilling

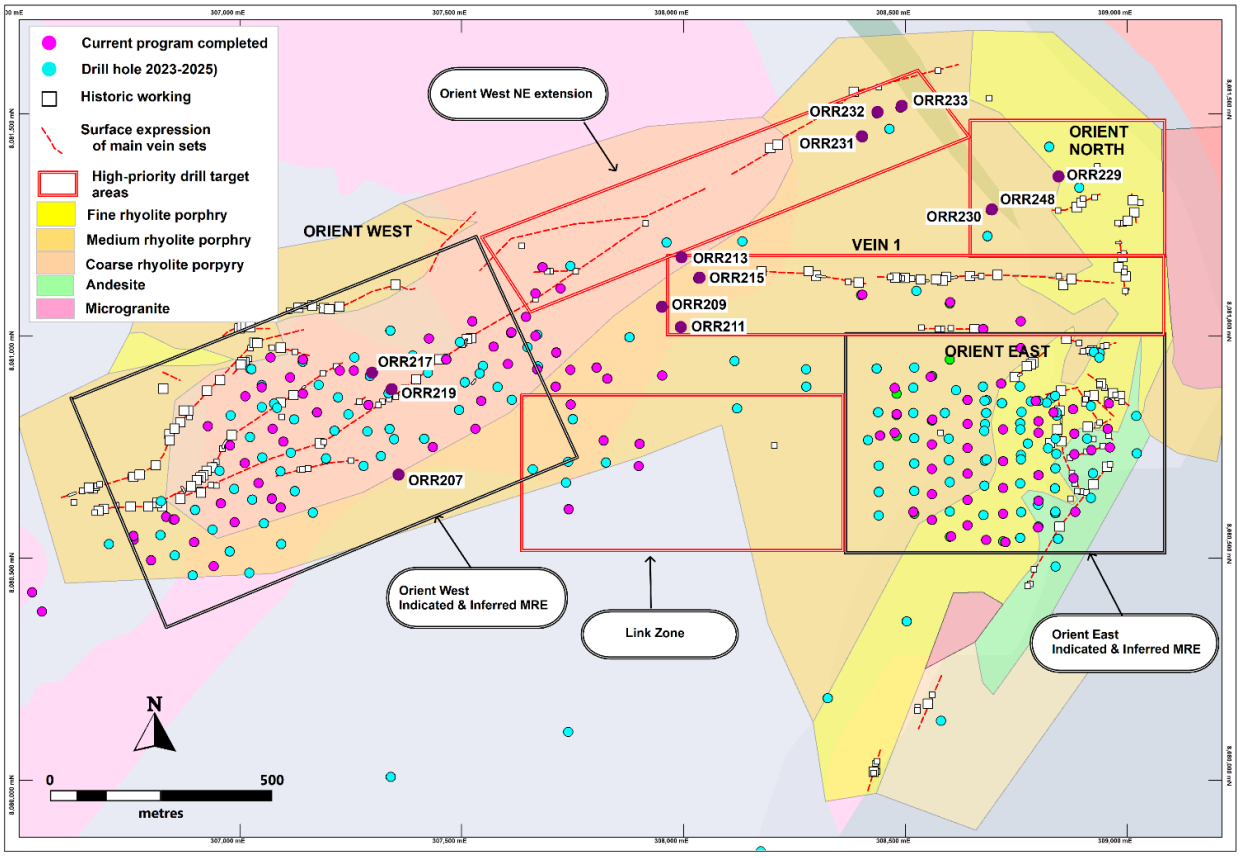

"This drilling shows the potential of the Orient West NE Extension, Orient North and Vein 1 to deliver more tonnes and grade and materially grow the Orient Mineral Resource. An initial program of RC drilling (10 drill holes for approximately 2,500m drilled) is expected to commence in the coming week to further test a few specific target areas to finalise plans for the larger drilling program to commence in 2027."

1. Orient Silver Zinc Indium Project 2026 Drilling Program - Orient West Infill & Extension Drilling

Iltani has received assay results from a further 21 RC drill holes completed at the Orient Silver Zinc Indium Project in Northern QLD.

Of these, 13 RC drill holes were completed at Orient West, Orient West NE Extension and Orient North Extension targets (refer to Figure 1 & Table 1)

Table 1 Orient West & North Drill Hole Targets

Drill Hole Number	Orient Project Target (Location)
ORR207, ORR217 & ORR219	Orient West
ORR209, ORR211, ORR213 & ORR215	Orient West NE Extension
ORR229, ORR230 & ORR248	Orient North
ORR231 – ORR233	Orient West NE Extension

Figure 2 Orient Silver Zinc Indium Project Infill & Extension Drilling Program – Orient West & North Drilling

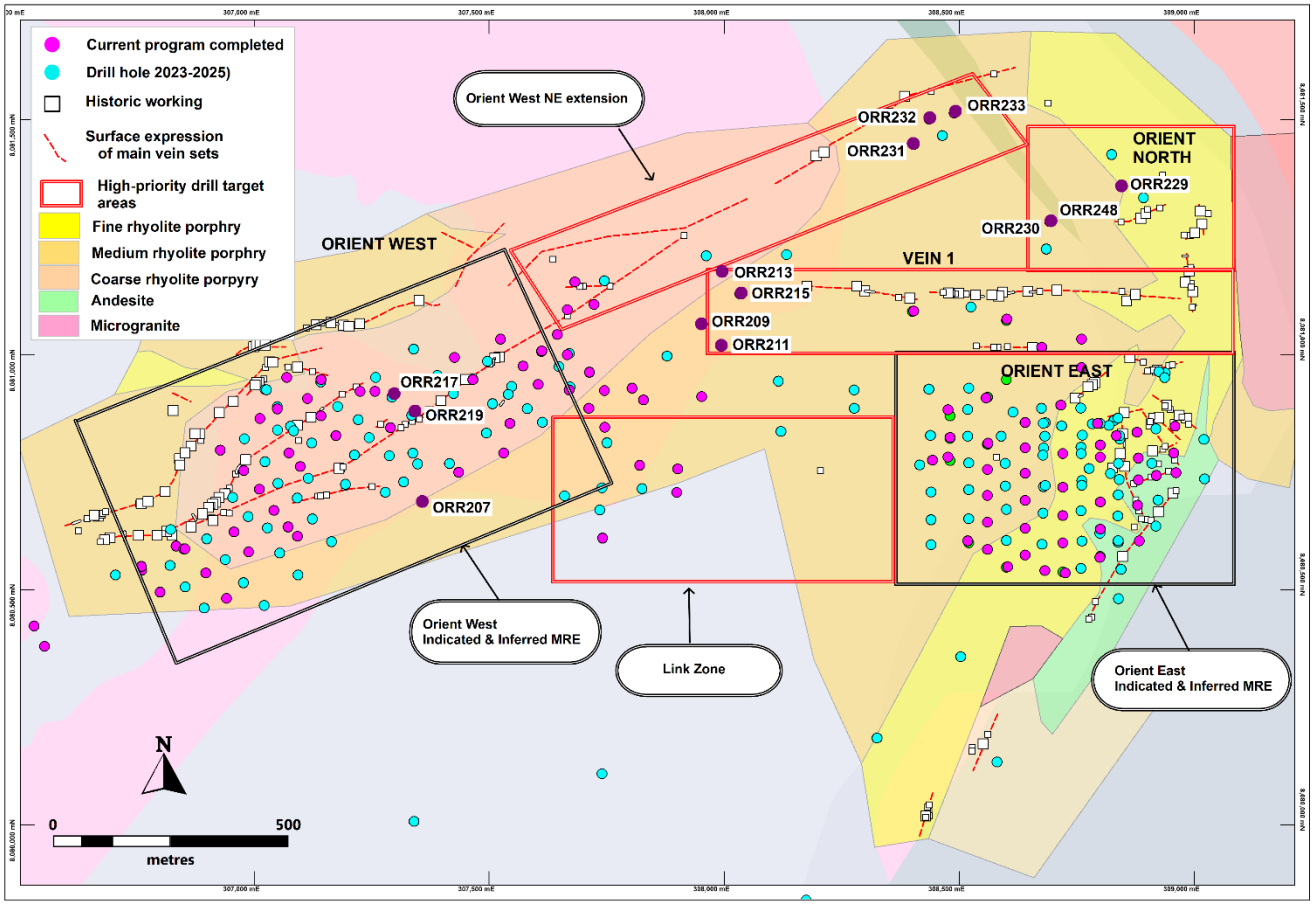

The initial 110-hole Orient Silver Zinc Indium Project Infill & Extension drilling program was completed in October 2026. The data generated will update the current Orient Silver Zinc Indium Project Mineral Resource, which is on track for Q4 2026. The updated Mineral Resource will provide greater confidence for the Orient Silver Zinc Indium Project Scoping Study expected in early 2027.

1.1. Orient West Infill

Iltani completed drill holes ORR207, ORR217 and ORR219 at Orient West.

ORR207 was designed to follow up previously minimally tested Vein 6 mineralisation, up dip of the better defined veins at Orient West and intersected in previous drill holes ORR078 (up dip on same section) and ORR156 (located 100m north). The hole intersected lower tenor mineralisation than intersected in the previous holes. ORR207 is the most southerly hole drilled to test this zone; it is possible the hole represents the southern extent of the zone with the trend extending to the north and remaining open along strike. Further drilling will be undertaken during 2027 to fully test the extent and continuity of this zone.

ORR217 and ORR219 were drilled from existing pads on Section 25 however drilled to ~360° (usual azimuth at Orient West is 320°), designed to infill mineralisation on Section 26. The topography along Section 26 is too steep to excavate drill pads, hence the different azimuth was utilised to maintain a drill hole intersection spacing of 50m. The holes were successful in intersecting significant mineralisation associated with Veins 1 and 2, demonstrating strike and dip continuity.

Notable intersections (refer to Table 2) include the following:

- ORR217: **26m @ 71 g/t Ag Eq. (11 g/t Ag, 13 g/t In, 0.2% Pb & 0.9% Zn)** from 24m inc. **1m @ 435 g/t Ag Eq. (33 g/t Ag, 224 g/t In, 0.6% Pb & 5.5% Zn)** from 25m plus **22m @ 66 g/t Ag Eq. (25 g/t Ag, 8 g/t In, 0.4% Pb & 0.4% Zn)** from 142m

- ORR219: **5m @ 126 g/t Ag Eq. (20 g/t Ag, 51 g/t In, 0.4% Pb & 1.4% Zn)** from 57m inc. **2m @ 242 g/t Ag Eq. (34 g/t Ag, 111 g/t In, 0.5% Pb & 2.7% Zn)** from 59m.

Table 2 Orient Silver Zinc Indium Project - Orient West Material Drilling Results

Drill Hole	From (m)	To (m)	Intersection (m)	Ag g/t	In g/t	Pb %	Zn %	Ag Eq. g/t	Ag gm	Ag Eq. gm
ORR207	95	97	2	26.4	2.7	0.9%	0.9%	104.1	53	208
ORR207	202	208	6	10.1	13.9	0.3%	0.5%	53.8	60	323
ORR207	226	248	22	13.3	18.0	0.3%	0.6%	62.0	294	1,364
ORR217	24	50	26	10.8	12.8	0.2%	0.9%	70.8	281	1,840
inc.	*25*	*26*	*1*	*32.5*	*224.3*	*0.6%*	*5.5%*	*434.5*	*33*	*434*
ORR217	142	164	22	25.3	8.3	0.4%	0.4%	65.8	557	1,447
ORR217	209	224	15	11.6	1.6	0.3%	0.3%	37.7	174	565
ORR219	22	25	3	13.0	3.2	0.4%	0.5%	54.4	39	163
ORR219	57	62	5	19.8	51.4	0.4%	1.4%	125.9	99	629
inc.	*59*	*61*	*2*	*34.0*	*111.3*	*0.5%*	*2.7%*	*242.4*	*68*	*485*
ORR219	155	161	6	17.0	16.9	0.3%	0.6%	63.7	102	382
ORR219	187	199	12	15.0	10.7	0.3%	0.5%	54.8	180	657
inc.	194	195	1	61.2	60.9	0.9%	2.0%	221.3	61	221
ORR219	217	221	4	14.5	7.1	0.4%	0.6%	61.9	58	248

30 g/t Ag Eq. lower cut with no upper cut applied.
Intersection width is downhole width only.

Figure 3 Orient West Section 26

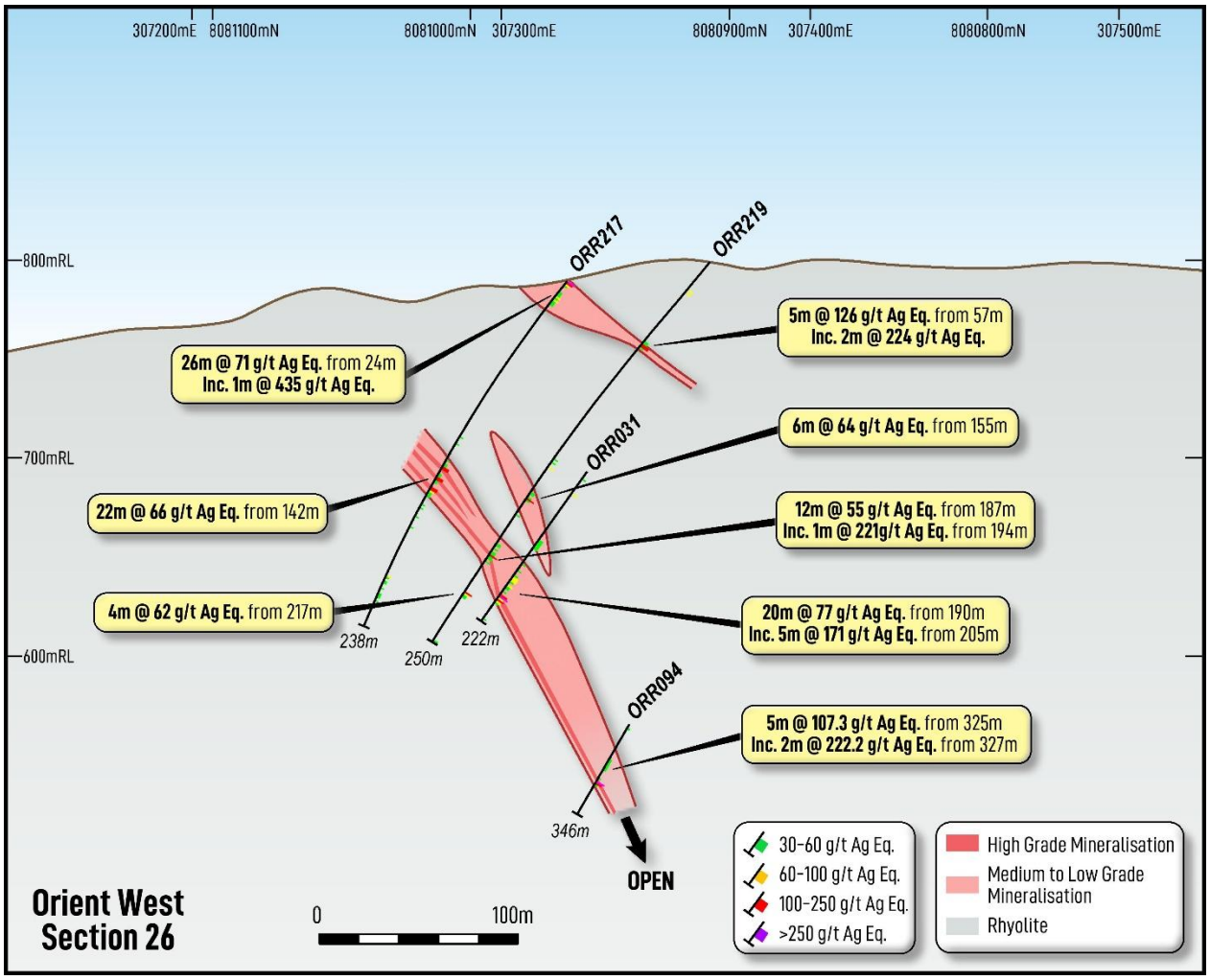

1.2. Orient West NE Extension

ORR209, ORR211, ORR213 & ORR215 were designed to continue systematically extending mineralisation from the Orient West MRE area into the Orient West NE Extension area.

ORR209 and ORR211 were drilled on Section 37, ORR213 and ORR215 on Section 39 (down dip of previously drilled ORR027), 250m and 350m respectively from the extent of the Orient West MRE. The holes were drilled at the base of the steep ridge which defines the up dip portions of the NE Extension area to minimise earthworks for drill rig pads whilst still testing Veins 3 through to 7. All holes intersected broad zones of low to moderate-grade mineralisation commencing at shallow depths.

Even though the grade is moderate, it is expected that the mineralisation will fall within the Orient West open pit shell and hence will provide bulk tonnage that will be mined and then sorted through a Tomra ore sorting plant and upgraded prior to being processed.

There remains 250m of up dip mineralisation associated with the higher-grade Vein 1 and 2 that remains to be tested in this area.

Notable intersections (refer to Table 3) include the following:

- ORR209: **10m @ 60 g/t Ag Eq. (18 g/t Ag, 6 g/t In, 0.5% Pb & 0.4% Zn)** from 27m plus **16m @ 56 g/t Ag Eq. (15 g/t Ag, 6 g/t In 0.4% Pb & 0.4% Zn)** from 48m inc. **1m @ 323 g/t Ag Eq. (77 g/t Ag, 54 g/t In, 2.0% Pb & 3.0% Zn)** from 48m
- ORR213: **45m @ 36 g/t Ag Eq. (9 g/t Ag, 8 g/t In, 0.2% Pb & 0.3% Zn)** from 91m

Figure 4 Orient West Section 37

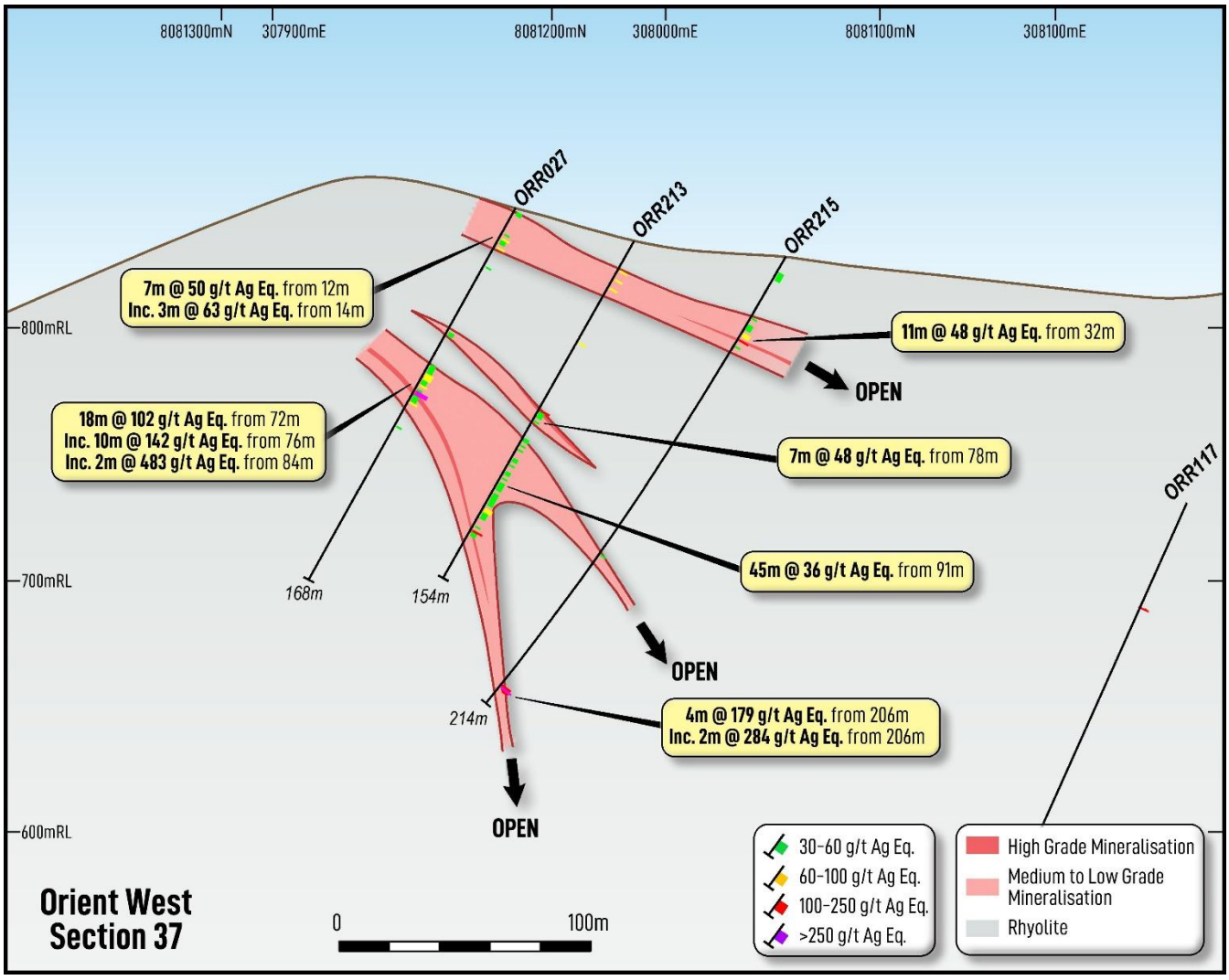

Table 3 Orient Silver Zinc Indium Project – Orient West NE Extension Material Drilling Results

Drill Hole	From (m)	To (m)	Intersection (m)	Ag g/t	In g/t	Pb %	Zn %	Ag Eq. g/t	Ag gm	Ag Eq. gm
ORR209	18	20	2	8.2	5.3	0.2%	0.4%	36.8	16	74
ORR209	27	37	10	18.1	6.2	0.5%	0.4%	60.0	181	600
ORR209	48	64	16	14.7	5.7	0.4%	0.5%	56.2	236	899
inc.	*48*	*49*	*1*	*76.9*	*54.4*	*2.0%*	*3.0%*	*323.3*	*77*	*323*
ORR209	140	143	3	7.5	16.7	0.3%	0.5%	49.0	23	147
ORR209	196	204	8	6.9	9.7	0.2%	0.4%	38.0	55	304
ORR209	221	223	2	6.3	17.2	0.1%	0.6%	46.7	13	93
ORR209	264	266	2	70.0	37.8	0.4%	1.3%	167.1	140	334
ORR211	43	44	1	31.4	21.3	0.8%	0.9%	112.1	31	112
ORR211	52	54	2	56.2	19.6	1.3%	0.6%	145.4	112	291
ORR211	162	163	1	13.7	38.3	0.4%	1.1%	99.5	14	100
ORR213	14	15	1	19.4	3.2	0.6%	0.4%	63.3	19	63
ORR213	18	19	1	14.5	15.3	0.4%	0.9%	82.7	14	83
ORR213	22	23	1	25.8	6.5	0.8%	0.5%	85.5	26	85
ORR213	47	48	1	16.3	5.1	0.6%	0.6%	69.8	16	70
ORR213	78	85	7	10.9	7.5	0.4%	0.4%	47.9	76	335
ORR213	91	136	45	8.5	7.5	0.2%	0.3%	36.2	381	1,631
ORR215	32	43	11	14.4	3.3	0.4%	0.4%	47.5	158	522
ORR215	206	210	4	61.2	31.9	0.8%	1.5%	179.0	245	716
inc.	*206*	*208*	*2*	*99.6*	*48.4*	*1.3%*	*2.3%*	*284.1*	*199*	*568*

30 g/t Ag Eq. lower cut with no upper cut applied.
Intersection width is downhole width only.

1.3. Orient West Extension

Drill holes ORR231 to ORR233 were completed target the furthest NE extension of the Orient West Vein system, following up ORR130 which was completed in 2025.

The drilling intersected zones of moderate grade mineralisation (refer to Table 4), with ORR232 delivering the best result of **7m @ 75 g/t Ag Eq.** from 63m inc. **1m @ 207 g/t Ag Eq.** from 63m.

The drilling has confirmed that the Orient West vein system extends over 900m NE from the current Orient West Mineral Resource (refer to Figure 5), confirming that the 900m strike extent is a high-priority target. ORR130 was originally undertaken to test a relatively shallow helicopter EM-defined (VTEM) target that is coincident with minor surface workings. There are a number of further VTEM targets in the immediate area that remain to be drill tested.

Table 4 Orient Silver Zinc Indium Project - Orient West Extension Material Drilling Results

Drill Hole	From (m)	To (m)	Intersection (m)	Ag g/t	In g/t	Pb %	Zn %	Ag Eq. g/t	Ag gm	Ag Eq. gm
ORR231	91	98	7	26.8	15.7	0.4%	0.5%	71.9	188	503
ORR231	95	98	3	43.7	26.3	0.6%	0.9%	121.8	131	365
ORR232	63	70	7	21.6	17.4	0.2%	0.7%	74.5	151	522
ORR232	63	64	1	87.2	44.0	0.5%	1.6%	207.4	87	207
30 g/t Ag Eq. lower cut with no upper cut applied. *Intersection width is downhole width only.*										

Figure 5 Orient West Extension Drilling

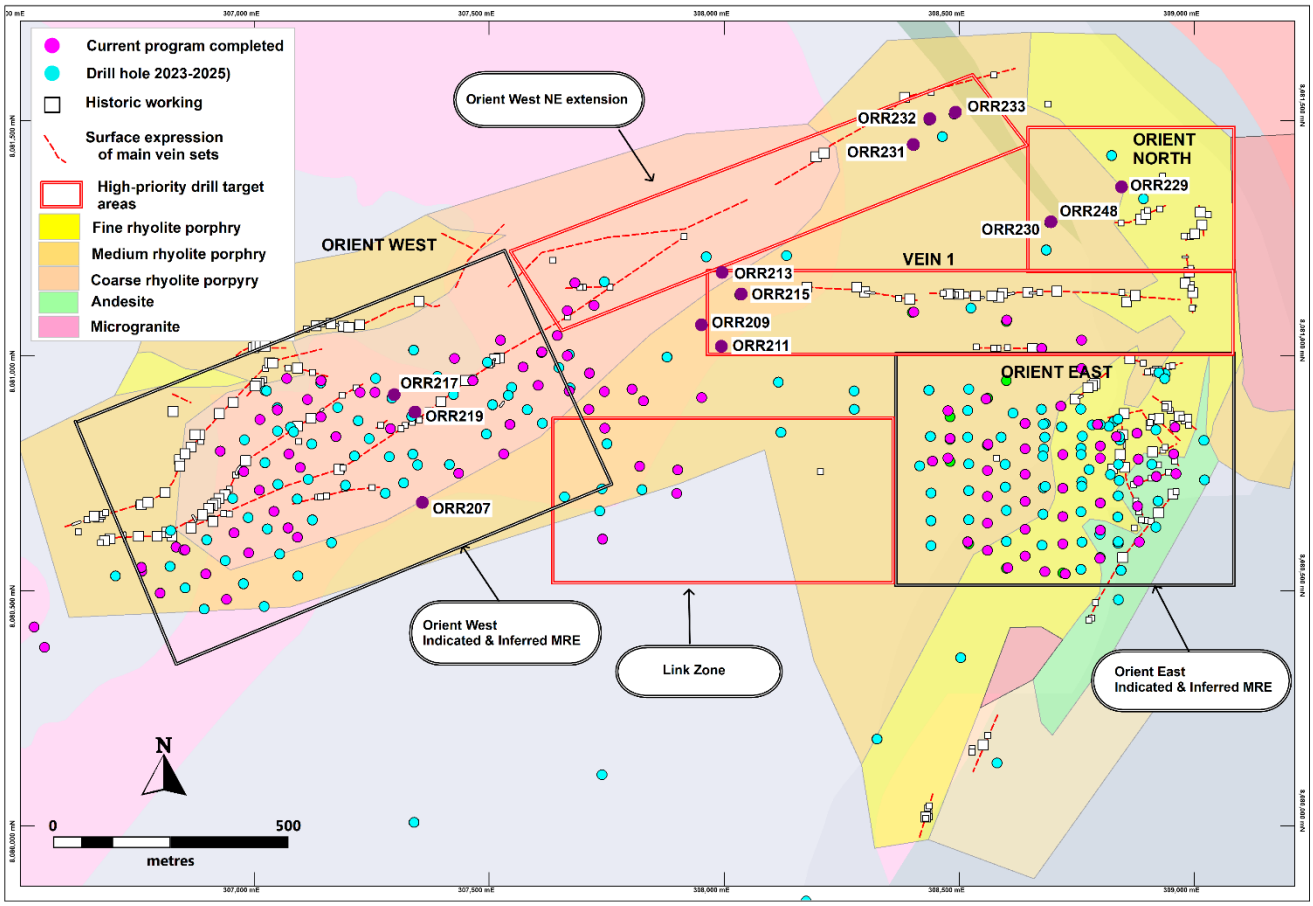

1.4. Orient North

Iltani completed three drill holes at Orient North (ORR229, ORR230 & ORR248). The drill holes were designed to determine the geometry and extent of mineralisation intersected in previous drilling.

ORR230 intersected multiple zones of high-grade silver lead zinc indium mineralisation:

- **4m @ 66 g/t Ag Eq. (25 g/t Ag, 1 g/t In, 0.5% Pb & 0.4% Zn)** from 24m
- **11m @ 274 g/t Ag Eq. (85 g/t Ag, 36 g/t In, 2.5% Pb & 1.7% Zn)** from 81m inc. **4m @ 633 g/t Ag Eq. (196 g/t Ag, 90 g/t In, 5.7% Pb & 3.8% Zn)** from 86m
- **13m @ 71 g/t Ag Eq. (20 g/t Ag, 5 g/t In, 0.6% Pb & 0.6% Zn)** from 115m inc. **4m @ 156 g/t Ag Eq. (45 g/t Ag, 15 g/t In, 1.3% Pb & 1.2% Zn)** from 116m
- **10m @ 47 g/t Ag Eq. (12 g/t Ag, 4 g/t In, 0.4% Pb & 0.4% Zn)** from 153m
- **7m @ 83 g/t Ag Eq. (22 g/t Ag, 6 g/t In, 0.7% Pb & 0.7% Zn)** from 222m inc. **4m @ 114 g/t Ag Eq. (30 g/t Ag, 9 g/t In, 1.0% Pb and 0.9% Zn)** from 224m
- **25m @ 74 g/t Ag Eq. (23 g/t Ag, 3 g/t In, 0.6 % Pb & 0.5% Zn)** from 249m inc. **6m @ 110 g/t Ag Eq. (39 g/t Ag, 5 g/t In, 1.0% Pb and 0.7% Zn)** from 262m

ORR230, located 450m north from Orient East, was completed to determine the geometry and depth extent of multiple broad zones of mineralisation intersected in previous RC hole ORR128. The mineralisation at Orient North is interpreted to be similar to Orient East, trending E-W to ENE-WSW however at Orient North dipping to the north. The geometry was determined by mapping minor surface outcrop and historical workings and by the orientation of a VTEM plate that is coincident with the workings. ORR260 was collared 25m west and below ORR128 and returned zones of similar or better grade and width to the previous hole. Significant zones were encountered at shallow depth down to 240m below surface.

ORR229 and ORR248 were completed to test for the western extension of the Orient North mineralisation. ORR229 was drilled below a shallow intersection previously encountered in ORR131, assumed to be dipping north similar to the Orient North mineralisation. The hole failed to encounter significant mineralisation, hence the previously encountered mineralisation may be associated with a south dipping zone, similar to Vein 1. A hole is planned in the next phase of drilling to test the geometry of this mineralisation.

ORR248 was collared 160m SW from ORR230, designed to test for extensions to the Orient North mineralisation and also targeting a VTEM plate. No significant mineralisation was encountered in the hole suggesting either the Orient North mineralisation is more of a pipe-like zone with lesser lateral extent, or the mineralisation more E-W and ORR248 was collared too far south. Further appraisal of Orient North will be undertaken and additional drilling completed in this area during the 2027 drilling campaign.

Figure 6 Orient North

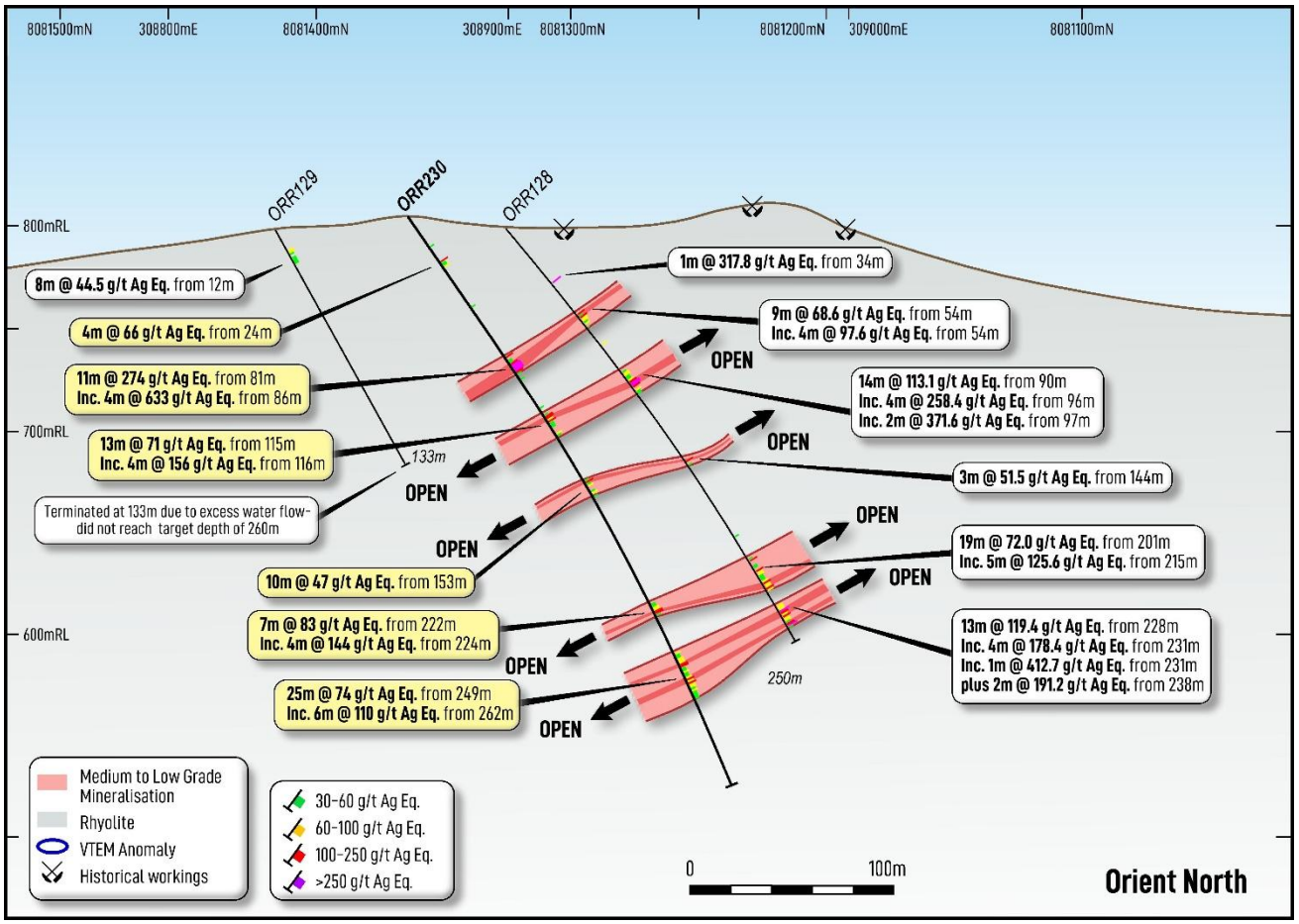

Table 5 Orient Silver Zinc Indium Project - Orient North Material Drilling Results

Drill Hole	From (m)	To (m)	Intersection (m)	Ag g/t	In g/t	Pb %	Zn %	Ag Eq. g/t	Ag gm	Ag Eq. gm
ORR230	24	28	4	24.9	0.6	0.5%	0.4%	65.8	100	263
ORR230	81	92	11	85.0	36.2	2.5%	1.7%	273.7	935	3,011
inc.	*86*	*90*	*4*	*196.1*	*90.0*	*5.7%*	*3.8%*	*633.1*	*784*	*2,532*
ORR230	115	128	13	19.6	5.0	0.6%	0.6%	71.1	255	924
inc.	*116*	*120*	*4*	*44.7*	*14.5*	*1.3%*	*1.2%*	*156.3*	*179*	*625*
ORR230	153	163	10	11.9	3.9	0.4%	0.4%	47.2	119	472
ORR230	222	229	7	21.6	6.2	0.7%	0.7%	83.0	151	581
inc.	*224*	*228*	*4*	*29.7*	*8.5*	*1.0%*	*0.9%*	*113.8*	*119*	*455*
ORR230	249	274	25	23.0	2.6	0.6%	0.5%	74.1	575	1,852
inc.	*262*	*268*	*6*	*38.7*	*4.7*	*1.0%*	*0.7%*	*110.2*	*232*	*661*

30 g/t Ag Eq. lower cut with no upper cut applied.
Intersection width is downhole width only.

2. Orient Silver Zinc Indium Project 2026 Drilling Program – Orient East / Vein 1 Drilling

Iltani has received assay results from a further 21 RC drill holes completed at the Orient Silver Zinc Indium Project in Northern QLD.

Of these, eight RC drill holes were completed at Orient East and Vein 1 (refer to Table 6 & Figure 7).

Table 6 Orient East Drill Hole Targets

Drill Hole Number	Orient Project Target (Location)
ORR240, ORR241 & ORR 243	Orient East
ORR242	Orient East (North) Main Zone & Vein 1
ORR244 – ORR247	Vein 1

Figure 7 Orient Silver Zinc Indium Project Infill & Extension Drilling Program - Orient East Drilling

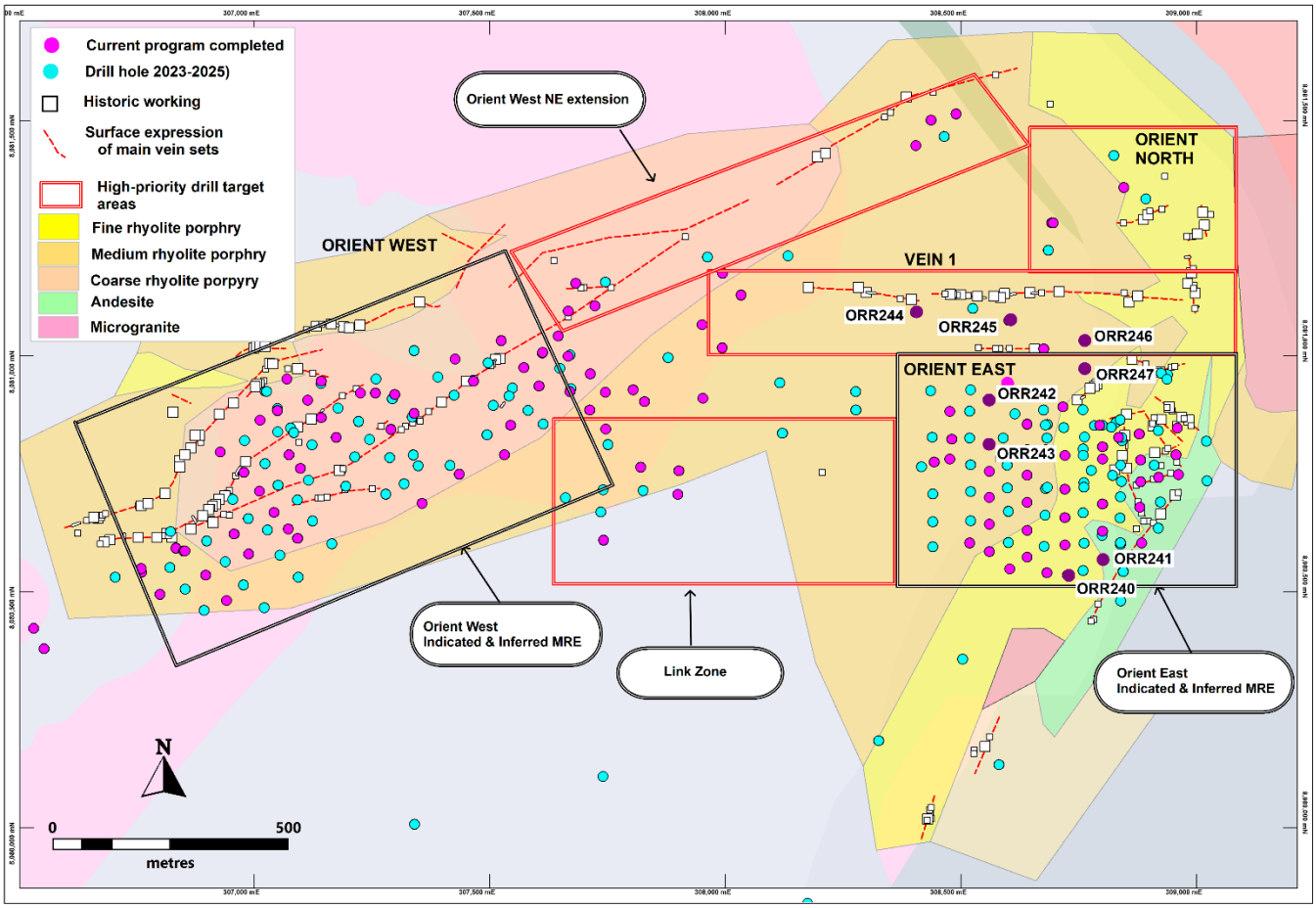

2.1. Orient East

Iltani received results for the final four drill holes completed at Orient East (ORR240, ORR241, ORR242 & ORR243). The drill holes were designed to better define the continuity and extent of the Orient East mineralisation prior to undertaking a new Mineral Resource Estimate. Notable intersections (refer to Table 7) include the following:

- ORR240: **18m at 43 g/t Ag Eq.** from 101m incl. **1m at 191 g/t Ag Eq.** from 111m

ORR240 and ORR241 were designed to test the down dip extent of mineralisation at Orient East on Sections 308720E and 308800E respectively. There appears to be a subvertical generally E-W structure that either truncates or controls the down dip southern extent of mineralisation at Orient East. Lithology notable changes across this structure. The lack of significant sulphide in ORR241 indicates the hole has traversed this structure on Section 308800E. However, ORR240 on Section 308720, collared 80m west and slightly south from ORR241 returned a broad zone of mineralisation that correlates with the main Orient East Zone. Hence, down dip mineralisation west from this section covering 200m strike of drilling is yet to be closed off. This area will be targeted with further drilling during the 2027 program. Results included:

- ORR242: **7m at 54 g/t Ag Eq.** from 41m plus **6m at 44 g/t Ag Eq.** from 65m and **4m at 193 g/t Ag Eq.** from 118m inc. **2m at 353 g/t Ag Eq.** from 120m
- ORR243: **25m at 63 g/t Ag Eq. from 87m** incl **6m at 114 g/t Ag Eq.** from 93m plus **14m at 47 g/t Ag Eq.** from 121m inc. **1m at 180 g/t Ag Eq.** from 127m

ORR242 and ORR243 were designed to test Orient East Main Zone up dip from previous drilling on Section 308560E (Figure 8) and both holes intersected broad zones of low to medium grade mineralisation at shallow depth (Table 7). The mineralisation encountered in both holes demonstrates continuity of mineralisation along strike and down dip. Mineralisation has been defined to within 20m of surface. The broad zones of low to moderate-grade mineralisation will fall within a pit outline for Orient East and hence can be bulk mined and upgraded through beneficiation prior to processing.

Figure 8 Orient East Section 308560 (plus ORR242 deeper Vein 1 intercept)

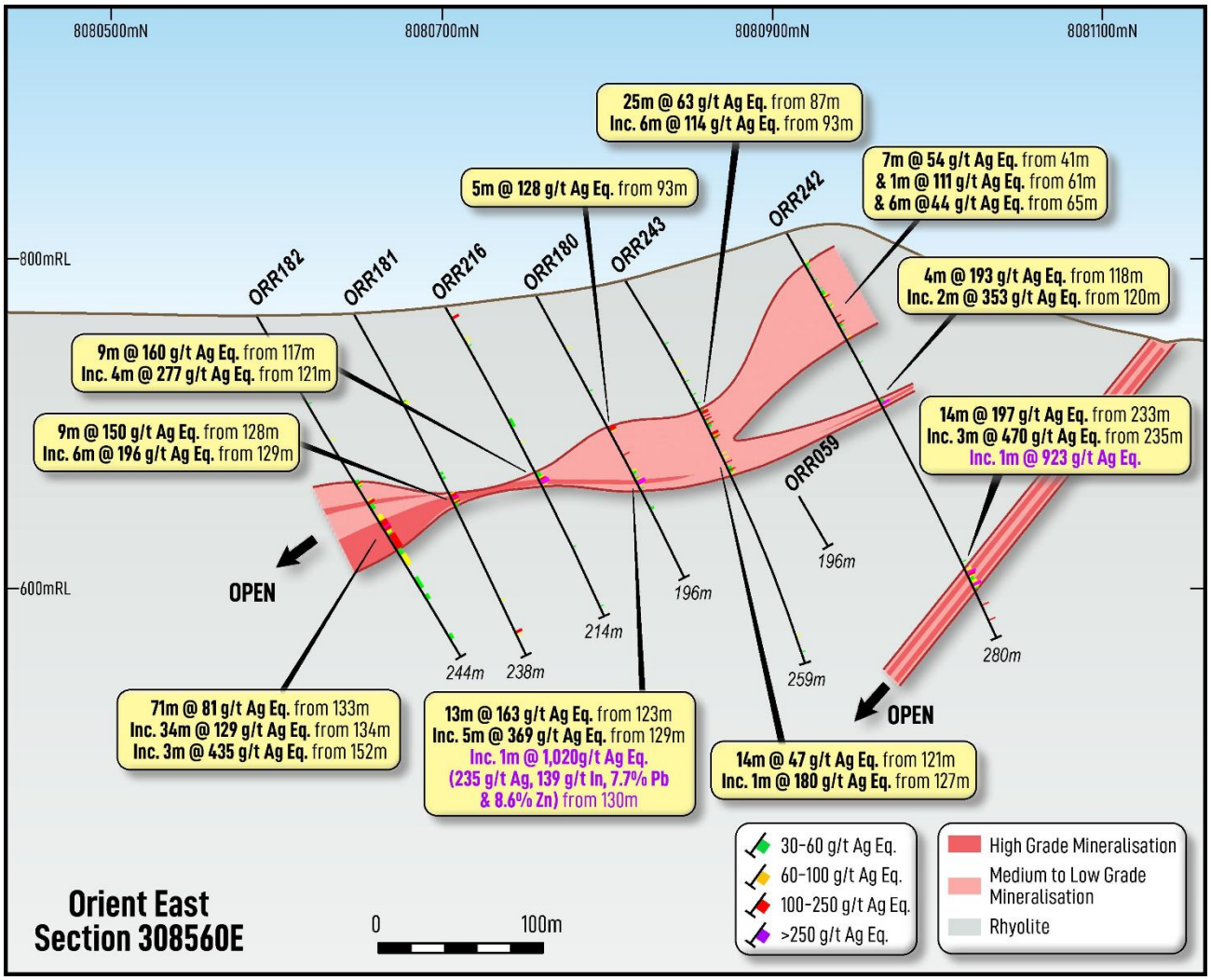

Table 7 Orient Silver Zinc Indium Project – Orient East Material Drilling Results

Drill Hole	From (m)	To (m)	Intersection (m)	Ag g/t	In g/t	Pb %	Zn %	Ag Eq. g/t	Ag gm	Ag Eq. gm
ORR240	49	51	2	23.0	0.1	0.5%	0.9%	86.8	46	174
ORR240	101	119	18	14.7	0.3	0.3%	0.4%	42.6	265	767
inc.	*111*	*112*	*1*	*46.0*	*3.2*	*0.8%*	*2.3%*	*190.9*	*46*	*191*
ORR240	172	179	7	13.0	0.3	0.2%	0.3%	38.1	91	267
ORR241	48	56	8	18.5	0.1	0.3%	0.4%	51.3	148	410
ORR242	23	28	5	11.6	1.3	0.3%	0.3%	40.8	58	204
ORR242	41	48	7	15.5	2.4	0.4%	0.5%	54.2	108	379
ORR242	51	55	4	15.4	1.3	0.4%	0.4%	50.2	62	201
ORR242	61	62	1	38.6	4.1	1.1%	0.6%	110.9	39	111
ORR242	65	71	6	14.6	1.8	0.4%	0.3%	44.0	87	264
ORR242	118	122	4	55.4	11.7	1.7%	1.4%	192.6	222	770
inc.	*120*	*122*	*2*	*102.3*	*23.1*	*3.1%*	*2.6%*	*352.7*	*205*	*705*
ORR243	87	112	25	17.8	3.7	0.5%	0.5%	62.9	446	1,573
inc.	*93*	*99*	*6*	*32.1*	*7.7*	*0.9%*	*0.9%*	*113.6*	*193*	*682*
ORR243	121	135	14	14.0	2.3	0.4%	0.4%	47.1	196	659
inc.	*127*	*128*	*1*	*54.4*	*11.7*	*1.6%*	*1.3%*	*179.5*	*54*	*179*

30 g/t Ag Eq. lower cut with no upper cut applied.
Intersection width is downhole width only.

2.2. Vein 1

All five drill holes targeting Vein 1 intersected mineralisation, most notably ORR242 which intersected Vein 1 at 233m down hole (approx. 200m vertical depth), delivering a **significantly wider (14m thick) than expected zone of mineralisation including a high-grade core.**

- ORR242: **14m @ 197 g/t Ag Eq.** from 233m including a high-grade core of **3m @ 470 g/t Ag Eq.** from 235m inc. **1m @ 923 g/t Ag Eq. (215 g/t Ag, 311 g/t In, 4.4% Pb & 8.1% Zn)** from 236m

Drill holes ORR244 to ORR247 also intersected Vein 1:

- ORR244 intersected Vein 1 and returned a narrow high-grade intercept of **2m @ 505 g/t Ag Eq. (143 g/t Ag, 92 g/t In, 3.4% Pb and 3.9% Zn)** from 42m down hole.
- ORR245 intersected Vein 1 and returned **4m @ 145 g/t Ag Eq.** from 59m including a narrow high-grade intercept of **1m @ 441 g/t Ag Eq. (137 g/t Ag, 88 g/t In, 2.9% Pb and 3.2% Zn)** from 61m down hole.
- ORR246 and ORR247 also intersected Vein 1, delivering assay results of:
  - ORR246: **4m @ 141 g/t Ag Eq.** from 66m inc. **2m @ 222 g/t Ag Eq.** from 67m
  - ORR247: **9m @ 98 g/t Ag Eq.** from 66m inc. **2m @ 281 g/t Ag Eq.** from 69m
- ORR246 and ORR247 also intersected a hitherto unknown shallow vein system in the Vein 1 hanging wall, with the following assay results:
  - ORR246: **8m @ 90 g/t Ag Eq.** from 36m inc. **2m @ 191 g/t Ag Eq.** from 36m
  - ORR247: **3m @ 70 g/t Ag Eq.** from 33m & **1m @ 94 g/t Ag Eq.** from 39m

To date, Iltani has intersected Vein 1 in thirteen drill holes over a strike extent of at least 750m and to a depth of 160m below surface (refer to Figure 9 Vein 1 Long Section), and Vein 1 remains open at depth and strike.

Table 8 Orient Silver Zinc Indium Project – Vein 1 Material Drilling Results

Drill Hole	From (m)	To (m)	Intersection (m)	Ag g/t	In g/t	Pb %	Zn %	Ag Eq. g/t	Ag gm	Ag Eq. gm
ORR242	233	247	14	52.4	44.1	1.3%	1.5%	197.1	734	2,759
inc.	*235*	*238*	*3*	*102.7*	*152.3*	*2.2%*	*4.3%*	*470.3*	*308*	*1,411*
inc.	*236*	*237*	*1*	*215.3*	*310.6*	*4.4%*	*8.1%*	*923.5*	*215*	*923*
ORR242	257	258	1	66.3	19.7	1.7%	1.1%	193.2	66	193
ORR242	267	268	1	53.7	17.5	1.5%	1.4%	182.7	54	183
ORR244	42	44	2	143.4	91.7	3.4%	3.9%	505.0	287	1,010
ORR245	59	63	4	46.8	24.6	1.0%	1.1%	144.9	187	579
inc.	*61*	*62*	*1*	*137.4*	*87.9*	*2.9%*	*3.2%*	*441.1*	*137*	*441*
ORR246	36	44	8	27.7	5.1	0.8%	0.6%	90.1	222	721
inc.	*36*	*38*	*2*	*63.8*	*9.6*	*1.8%*	*1.2%*	*190.5*	*128*	*381*
ORR246	66	70	4	43.5	19.6	1.1%	1.0%	140.9	174	564
inc.	*67*	*69*	*2*	*69.1*	*35.9*	*1.7%*	*1.5%*	*222.1*	*138*	*444*
ORR246	76	78	2	45.1	15.7	1.0%	0.9%	134.5	90	269
ORR247	33	36	3	18.9	0.2	0.5%	0.6%	69.4	57	208
ORR247	39	40	1	27.0	0.7	0.8%	0.8%	93.9	27	94
ORR247	59	61	2	27.5	2.7	0.7%	1.1%	107.4	55	215
ORR247	66	75	9	28.2	6.5	0.8%	0.7%	97.8	254	880
inc.	*69*	*71*	*2*	*87.3*	*20.8*	*2.6%*	*1.8%*	*280.7*	*175*	*561*
ORR247	109	111	2	24.2	1.3	0.7%	0.7%	85.2	48	170

30 g/t Ag Eq. lower cut with no upper cut applied.
Intersection width is downhole width only.

Figure 9 Vein 1 Long Section

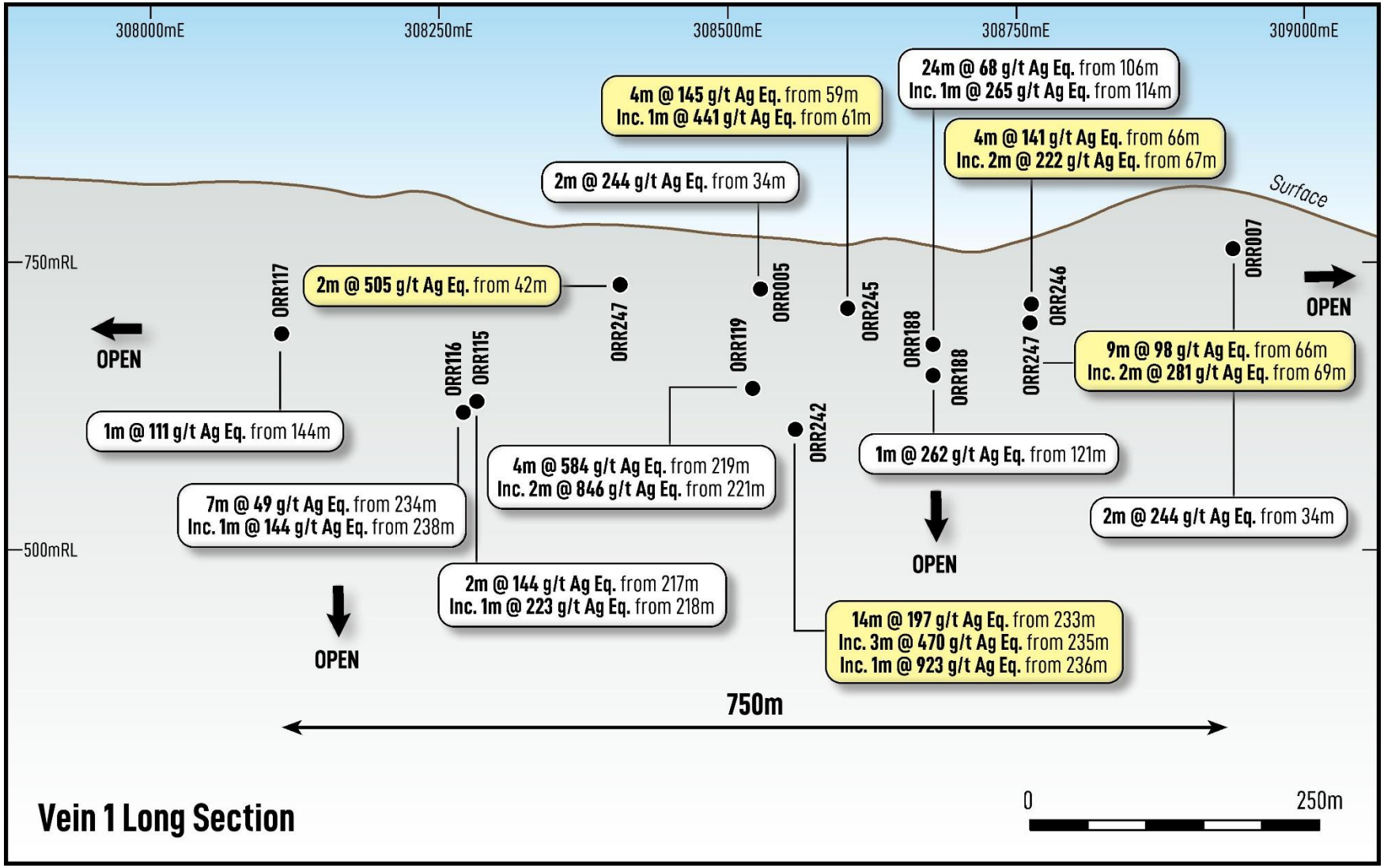

3. Orient Project Drilling Plans

Iltani's planned initial 110-hole drilling Orient resource infill and extension drilling program has been completed and the RC drill rig was demobilised from site.

The data generated will be used to update the current Orient Silver Zinc Indium Project Mineral Resource, which is likely to be completed in Q4 2026. The updated Mineral Resource will provide greater confidence for the Orient Silver Zinc Indium Project Scoping Study which will be completed in early 2027.

Based on the results of the Orient drilling program, Iltani is commencing a further 10 drill hole program, with the majority of planned drill holes targeting the Link Zone and up-dip portions of Orient East/deeper portions of Vein 1.

Due to the limited timeframe for drilling prior to wet season, and the degree of earthworks required for drill pads due to topography, Orient West NE Extension and Orient North will be targeted next year. The drill program will commence during the last week of November 2026 and terminate at the commencement of the North Queensland wet season.

Figure 10 Orient RC drilling commencing November 2026

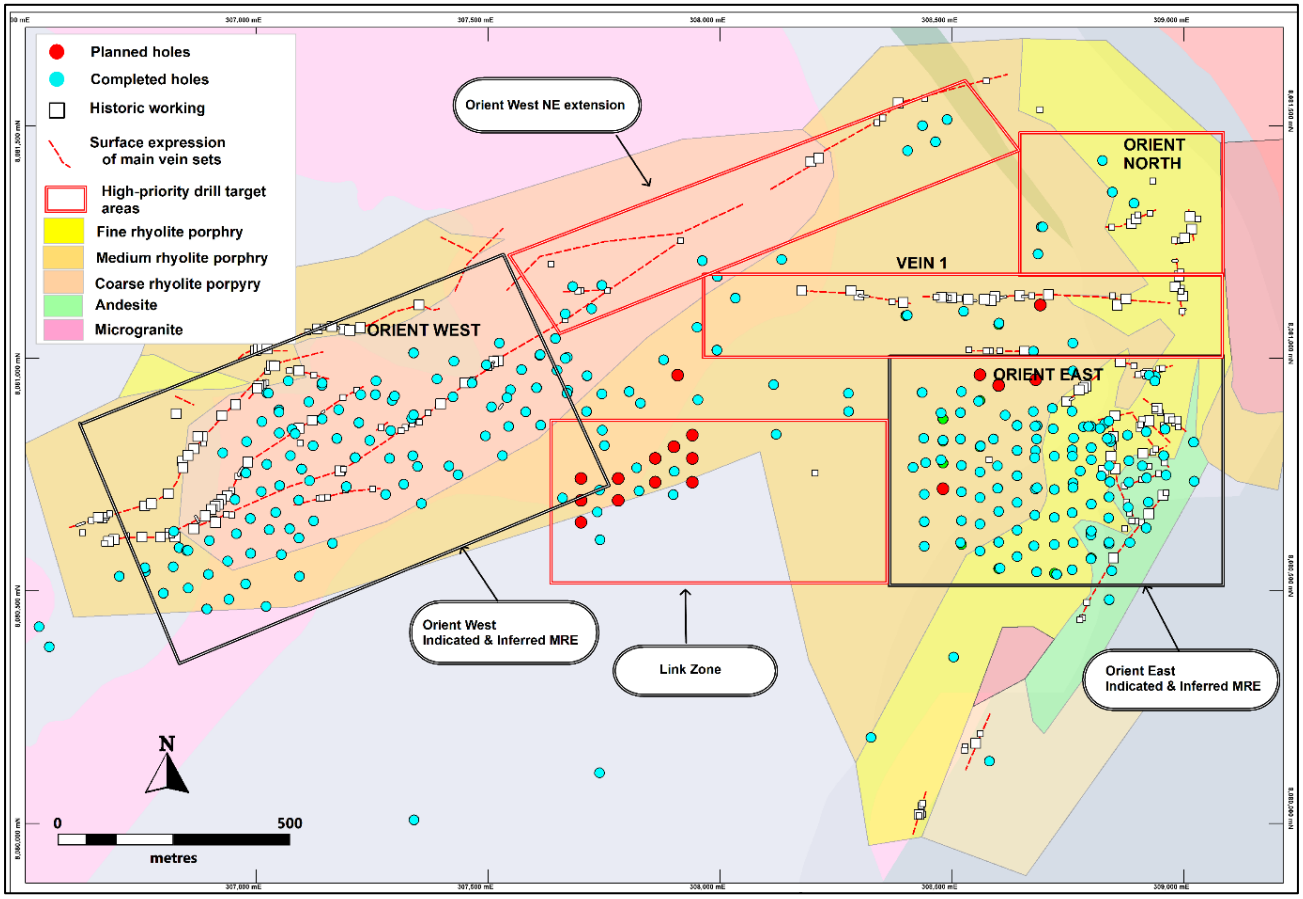

Authorisation
This announcement has been approved for issue by Donald Garner, Iltani Resources Managing Director.

Contact Details

For further information, please contact:

Donald Garner
Managing Director
Iltani Resources Limited
+61 438 338 496
dgarner@iltaniresources.com.au

Nathan Ryan
Investor Relations
NWR Communications
+61 420 582 887
nathan.ryan@nwrcommunications.com.au

Competent Persons Statement

Orient Mineral Resource Estimate

The information in this report that relates to the Orient Mineral Resource Estimate is based on, and fairly represents, information and supporting documentation prepared by by Mr Louis Cohalan who is a member of the Australian Institute of Geoscientists (AIG), and is a full time employee of Mining One Consultants, and who has sufficient experience relevant to the style of mineralisation and type of deposit under consideration and to the activities being undertaken to qualify as a Competent Person as defined in the 2012 Edition of the 'Australasian Code for Reporting Exploration Results, Mineral Resources and Ore Reserves' (JORC Code).

Mr Cohalan consents to the inclusion in this report of the matters based on the information in the form and context in which it appears.

Exploration Results

The information in this report that relates to Exploration Results is based on, and fairly represents, information and supporting documentation prepared by Mr Erik Norum who is a member of the Australian Institute of Geoscientists (AIG), and is an employee of Iltani Resources Limited, and who has sufficient experience relevant to the style of mineralisation and type of deposit under consideration and to the activities being undertaken to qualify as a Competent Person as defined in the 2012 Edition of the 'Australasian Code for Reporting Exploration Results, Mineral Resources and Ore Reserves' (JORC Code).

Mr Norum consents to the inclusion in this report of the matters based on the information in the form and context in which it appears.

About Iltani Resources

Iltani Resources (ASX: ILT) is an ASX listed company focused on exploring and developing base metal, precious metal and critical mineral projects located within Australia.

Our flagship project is the Orient Silver Zinc Indium Project; part of larger Herberton Project located in Northern Queensland. Drilling completed by Iltani since June 2023 has defined an Orient Mineral Resource of **62.5 Mt @ 81.5 g/t Ag Eq. (23 g/t Ag, 12 g/t In, 0.6% Pb & 0.7% Zn)[1].**

Iltani is not aware of new information or data that materially the Orient Mineral Resource and that all material assumptions and technical parameters still apply and have not materially changed.

Table 9 Orient Project JORC Resource Estimate (30 g/t Ag Eq. cut-off grade)

	Resource Parameters						Contained Metal				
	Tonnes	Ag	In	Pb	Zn	Ag Eq.	Ag	In	Pb	Zn	Ag Eq.
Category	Mt	g/t	g/t	%	%	g/t	Moz	t	kt	kt	Moz
Indicated	38.8	23.2	10.8	0.55	0.68	81.7	28.9	420	212	263	101.9
Inferred	23.7	22.3	12.9	0.55	0.66	81.2	17.0	306	129	157	61.9
Total	**62.5**	**22.8**	**11.6**	**0.55**	**0.67**	**81.5**	**45.9**	**725**	**341**	**421**	**163.8**

The key economic minerals at Orient are silver-rich galena (lead sulphide) & indium-rich sphalerite (zinc sulphide), with historical test work indicating that silver, indium, lead and zinc are recoverable to, and payable in a lead-silver concentrate and a zinc-indium concentrate. Orient has the potential to become one of the world's largest sources of indium rich concentrate plus a material producer of silver, lead and zinc.

Indium is defined as a critical mineral and is key in high-tech applications, predominantly in touch screens (as indium tin oxide) with a growing use in AI data centres where indium phosphide (InP) is required to manufacture the laser chips that power high-speed optical transceivers, replacing slower copper wiring for data transmission.

Figure 11 Iltani Project Location

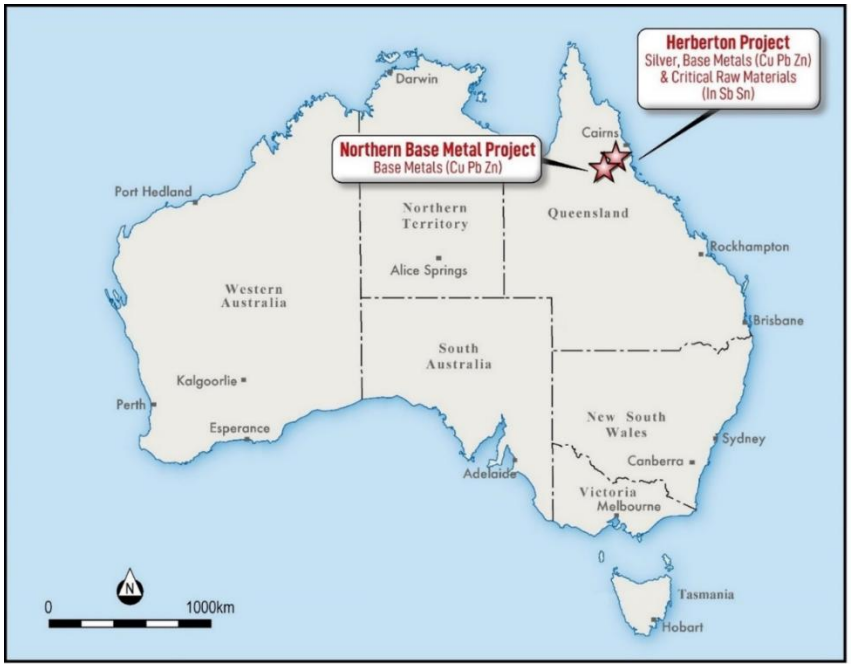

[1] ILT ASX Release 30 October 2025: Iltani delivers maiden Orient East JORC Mineral Resource estimate

Table 10 Orient Silver Zinc Indium Project Drillhole Data

Prospect	Hole_ID	Hole Type	Depth (m)	East	North	RL	Dip	Azi	Status
Orient West	ORR207	RC	287	307356	8080688	796	-60	320	Complete
Orient West	ORR209	RC	274	307950	8081067	822	-60	320	Complete
Orient West	ORR211	RC	304	307993	8081018	816	-60	320	Complete
Orient West	ORR213	RC	154	307994	8081176	834	-60	320	Complete
Orient West	ORR215	RC	214	308033	8081130	828	-60	320	Complete
Orient West	ORR217	RC	238	307298	8080919	814	-50	340	Complete
Orient West	ORR219	RC	250	307339	8080879	803	-50	340	Complete
Orient North	ORR229	RC	100	308692	8081283	756	-60	180	Complete
Orient North	ORR230	RC	322	308845	8081358	803	-55	145	Complete
Orient West NE	ORR231	RC	220	308404	8081447	767	-60	320	Complete
Orient West NE	ORR232	RC	190	308436	8081501	769	-60	320	Complete
Orient West NE	ORR233	RC	202	308489	8081514	762	-60	320	Complete
Orient East	ORR240	RC	181	308725	8080536	785	-60	360	Complete
Orient East	ORR241	RC	172	308799	8080569	782	-60	360	Complete
Orient East	ORR242	RC	280	308557	8080908	817	-60	360	Complete
Orient East	ORR243	RC	259	308561	8080812	788	-60	360	Complete
Vein 1	ORR244	RC	88	308403	8081093	772	-75	360	Complete
Vein 1	ORR245	RC	80	308601	8081076	762	-60	360	Complete
Vein 1	ORR246	RC	118	308760	8081033	770	-60	360	Complete
Vein 1	ORR247	RC	166	308760	8080973	769	-60	360	Complete
Orient North	ORR248	RC	232	308695	8081283	756	-50	140	Complete
Grid Coordinates are MGA94 – Zone 55									

Table 11 Orient RC Drill Program Assay Data (ORR207)

Hole	Sample ID	From (m)	To (m)	Intersect (m)	Ag g/t	In g/t	Pb %	Zn %	Ag Eq. g/t
ORR207	144480	19	20	1	11.7	0.1	0.33%	0.37%	42.0
ORR207	144484	23	24	1	7.5	0.7	0.22%	0.44%	37.5
ORR207	144504	81	82	1	8.6	0.1	0.28%	0.28%	33.1
ORR207	144509	86	87	1	19.2	1.2	0.58%	0.98%	89.2
ORR207	144518	95	96	1	37.3	4.2	1.24%	1.40%	153.5
ORR207	144519	96	97	1	15.4	1.3	0.46%	0.44%	54.8
ORR207	144553	202	203	1	13.5	49.0	0.29%	1.21%	107.8
ORR207	144554	203	204	1	15.0	12.6	0.51%	0.63%	70.7
ORR207	144555	204	205	1	6.6	5.3	0.27%	0.31%	34.3
ORR207	144556	205	206	1	2.9	0.7	0.11%	0.11%	12.9
ORR207	144557	206	207	1	14.4	11.1	0.40%	0.61%	64.4
ORR207	144558	207	208	1	8.0	4.9	0.21%	0.29%	32.5
ORR207	144563	219	220	1	10.1	2.6	0.37%	0.34%	41.8
ORR207	144566	226	228	2	24.2	8.2	0.61%	0.70%	84.4
ORR207	144567	228	230	2	16.1	7.3	0.47%	0.41%	57.1
ORR207	144568	230	231	1	12.2	20.5	0.21%	0.59%	58.8
ORR207	144569	231	232	1	19.1	34.3	0.38%	1.04%	100.7
ORR207	144570	232	233	1	15.6	13.2	0.44%	0.58%	66.7
ORR207	144571	233	235	2	1.5	0.9	0.07%	0.06%	7.5
ORR207	144572	235	236	1	4.1	1.8	0.16%	0.14%	17.6
ORR207	144573	236	237	1	19.3	26.4	0.32%	0.68%	77.3
ORR207	144574	237	238	1	11.2	57.2	0.09%	1.03%	93.2
ORR207	144576	238	239	1	13.9	13.8	0.33%	0.54%	59.1
ORR207	144578	239	240	1	18.1	25.6	0.43%	0.76%	83.9
ORR207	144579	240	241	1	10.2	27.0	0.15%	0.70%	63.1
ORR207	144580	241	242	1	17.0	57.6	0.28%	1.22%	115.1
ORR207	144582	242	243	1	6.3	17.1	0.05%	0.41%	36.5
ORR207	144584	243	244	1	6.4	36.1	0.06%	0.75%	63.1
ORR207	144585	244	246	2	10.7	8.8	0.29%	0.50%	50.4
ORR207	144586	246	248	2	17.7	7.3	0.50%	0.51%	64.9
Intersection width is downhole width only									

Table 12 Orient RC Drill Program Assay Data (ORR209)

Hole	Sample ID	From (m)	To (m)	Intersect (m)	Ag g/t	In g/t	Pb %	Zn %	Ag Eq. g/t
ORR209	144601	12	14	2	9.8	1.3	0.25%	0.30%	34.5
ORR209	144605	18	19	1	5.3	6.2	0.14%	0.36%	31.6
ORR209	144606	19	20	1	11.2	4.3	0.34%	0.34%	42.1
ORR209	144610	27	28	1	60.7	12.3	1.39%	0.65%	148.7
ORR209	144611	28	29	1	11.9	4.9	0.29%	0.31%	40.1
ORR209	144613	29	30	1	3.2	0.6	0.09%	0.08%	10.6
ORR209	144614	30	31	1	17.1	4.3	0.46%	0.47%	59.3
ORR209	144616	31	33	2	2.4	0.5	0.07%	0.07%	8.3
ORR209	144617	33	34	1	29.2	9.8	0.75%	0.79%	99.8
ORR209	144619	34	35	1	30.1	20.5	0.93%	1.15%	130.1
ORR209	144620	35	36	1	3.3	1.3	0.09%	0.09%	11.8
ORR209	144621	36	37	1	21.3	7.8	0.62%	0.72%	83.1
ORR209	144626	41	45	4	10.0	3.1	0.28%	0.27%	34.9
ORR209	144629	48	49	1	76.9	54.4	2.05%	2.95%	323.3
ORR209	144630	49	51	2	11.7	2.7	0.38%	0.37%	44.9
ORR209	144631	51	55	4	11.4	2.7	0.38%	0.37%	44.6
ORR209	144632	55	57	2	4.7	0.8	0.16%	0.15%	18.3
ORR209	144633	57	58	1	8.6	1.0	0.29%	0.29%	34.0
ORR209	144634	58	59	1	16.6	3.2	0.47%	0.47%	58.7
ORR209	144635	59	60	1	15.7	3.6	0.42%	0.44%	54.4
ORR209	144636	60	64	4	9.8	2.9	0.25%	0.22%	31.0
ORR209	144657	140	142	2	7.4	6.8	0.30%	0.34%	38.2
ORR209	144658	142	143	1	7.8	36.7	0.22%	0.75%	70.6
ORR209	144674	196	200	4	8.0	10.9	0.22%	0.40%	40.9
ORR209	144676	200	204	4	5.7	8.5	0.21%	0.36%	35.1
ORR209	144682	221	222	1	6.7	19.7	0.09%	0.64%	51.2
ORR209	144683	222	223	1	6.0	14.6	0.10%	0.52%	42.3
ORR209	144696	260	261	1	8.5	11.3	0.03%	0.32%	31.0
ORR209	144701	264	265	1	108.0	58.0	0.59%	1.86%	249.3
ORR209	144702	265	266	1	32.1	17.5	0.12%	0.80%	84.9
Intersection width is downhole width only									

Table 13 Orient RC Drill Program Assay Data (ORR211)

Hole	Sample ID	From (m)	To (m)	Intersect (m)	Ag g/t	In g/t	Pb %	Zn %	Ag Eq. g/t
ORR211	144715	27	28	1	9.5	2.3	0.30%	0.22%	32.4
ORR211	144722	43	44	1	31.4	21.3	0.79%	0.85%	112.1
ORR211	144730	52	53	1	95.6	32.7	2.31%	1.07%	246.6
ORR211	144731	53	54	1	16.8	6.4	0.39%	0.21%	44.1
ORR211	144764	162	163	1	13.7	38.3	0.40%	1.07%	99.5
Intersection width is downhole width only									

Table 14 Orient RC Drill Program Assay Data (ORR213)

Hole	Sample ID	From (m)	To (m)	Intersect (m)	Ag g/t	In g/t	Pb %	Zn %	Ag Eq. g/t
ORR213	144815	14	15	1	19.4	3.2	0.58%	0.44%	63.3
ORR213	144818	18	19	1	14.5	15.3	0.41%	0.93%	82.7
ORR213	144821	22	23	1	25.8	6.5	0.84%	0.53%	85.5
ORR213	144829	47	48	1	16.3	5.1	0.61%	0.59%	69.8
ORR213	144840	78	79	1	28.3	22.9	1.09%	0.98%	126.9
ORR213	144841	79	80	1	9.4	5.0	0.36%	0.33%	41.2
ORR213	144842	80	81	1	7.2	5.8	0.22%	0.32%	33.8
ORR213	144843	81	82	1	11.0	7.7	0.35%	0.38%	45.9
ORR213	144844	82	83	1	6.0	2.9	0.23%	0.24%	27.7
ORR213	144845	83	84	1	7.4	4.8	0.23%	0.28%	31.8
ORR213	144846	84	85	1	7.2	3.2	0.22%	0.23%	28.0
ORR213	144854	91	92	1	7.2	12.8	0.23%	0.42%	42.3
ORR213	144855	92	93	1	6.4	12.1	0.22%	0.38%	39.2
ORR213	144856	93	94	1	2.7	1.8	0.12%	0.12%	14.1
ORR213	144857	94	95	1	6.5	5.3	0.26%	0.29%	32.4
ORR213	144858	95	96	1	5.0	3.5	0.21%	0.20%	23.8
ORR213	144859	96	97	1	6.3	7.3	0.21%	0.35%	34.8
ORR213	144860	97	98	1	1.8	0.8	0.07%	0.07%	8.2
ORR213	144861	98	99	1	1.8	0.8	0.07%	0.07%	8.5
ORR213	144862	99	100	1	3.3	1.3	0.12%	0.11%	13.5
ORR213	144863	100	101	1	7.9	16.9	0.19%	0.66%	55.8
ORR213	144864	101	102	1	8.7	10.4	0.22%	0.41%	42.2
ORR213	144865	102	103	1	3.0	1.7	0.11%	0.10%	13.0
ORR213	144866	103	104	1	12.3	10.8	0.38%	0.57%	59.3
ORR213	144867	104	105	1	3.4	1.8	0.13%	0.13%	15.1
ORR213	144868	105	106	1	5.3	2.6	0.18%	0.17%	21.2
ORR213	144869	106	107	1	7.0	10.6	0.20%	0.48%	43.1
ORR213	144870	107	108	1	5.0	7.5	0.16%	0.32%	30.4

Hole	Sample ID	From (m)	To (m)	Intersect (m)	Ag g/t	In g/t	Pb %	Zn %	Ag Eq. g/t
ORR213	144871	108	109	1	2.1	1.2	0.09%	0.09%	10.2
ORR213	144872	109	110	1	7.9	13.3	0.20%	0.52%	47.4
ORR213	144873	110	111	1	6.0	2.2	0.19%	0.19%	23.2
ORR213	144874	111	112	1	12.2	8.1	0.32%	0.43%	49.1
ORR213	144876	112	113	1	4.7	14.5	0.05%	0.46%	36.4
ORR213	144877	113	114	1	11.0	17.1	0.24%	0.64%	59.7
ORR213	144878	114	115	1	7.0	9.4	0.17%	0.40%	37.8
ORR213	144879	115	116	1	2.8	1.6	0.11%	0.11%	13.0
ORR213	144880	116	117	1	12.2	10.9	0.32%	0.52%	54.9
ORR213	144881	117	118	1	16.9	13.4	0.22%	0.53%	57.8
ORR213	144882	118	119	1	9.7	12.8	0.17%	0.49%	46.4
ORR213	144883	119	120	1	8.2	7.0	0.22%	0.38%	38.2
ORR213	144884	120	121	1	5.8	10.4	0.07%	0.38%	32.3
ORR213	144885	121	122	1	7.9	8.4	0.13%	0.33%	33.4
ORR213	144886	122	123	1	14.0	3.5	0.08%	0.12%	24.6
ORR213	144887	123	124	1	21.5	10.3	0.42%	0.58%	70.5
ORR213	144888	124	125	1	13.5	12.9	0.26%	0.63%	60.2
ORR213	144889	125	126	1	9.9	11.9	0.19%	0.66%	55.2
ORR213	144890	126	127	1	10.5	5.2	0.25%	0.37%	40.6
ORR213	144891	127	128	1	13.1	5.6	0.31%	0.42%	48.0
ORR213	144892	128	129	1	7.7	4.6	0.12%	0.21%	24.7
ORR213	144893	129	130	1	7.1	1.8	0.07%	0.07%	13.8
ORR213	144894	130	131	1	3.0	2.1	0.03%	0.06%	8.0
ORR213	144895	131	132	1	3.5	7.7	0.02%	0.55%	35.4
ORR213	144896	132	133	1	3.1	1.0	0.02%	0.04%	6.2
ORR213	144897	133	134	1	45.3	11.2	0.83%	0.64%	112.3
ORR213	144898	134	135	1	6.6	13.6	0.08%	0.47%	39.5
ORR213	144899	135	136	1	14.5	6.2	0.31%	0.53%	55.3
Intersection width is downhole width only									

Table 15 Orient RC Drill Program Assay Data (ORR215)

Hole	Sample ID	From (m)	To (m)	Intersect (m)	Ag g/t	In g/t	Pb %	Zn %	Ag Eq. g/t
ORR215	144911	8	12	4	9.1	2.3	0.26%	0.28%	33.4
ORR215	144917	29	30	1	7.4	1.8	0.21%	0.29%	30.5
ORR215	144920	32	33	1	14.6	5.3	0.40%	0.44%	53.5
ORR215	144921	33	34	1	11.0	2.0	0.31%	0.32%	38.8
ORR215	144922	34	35	1	14.5	1.4	0.37%	0.17%	36.6
ORR215	144924	35	36	1	7.1	1.9	0.18%	0.21%	25.0
ORR215	144926	36	37	1	22.8	5.9	0.57%	0.60%	75.9
ORR215	144927	37	38	1	24.2	5.4	0.61%	0.59%	78.0
ORR215	144928	38	39	1	1.7	0.5	0.04%	0.05%	5.9
ORR215	144929	39	40	1	37.6	8.9	0.97%	0.91%	121.8
ORR215	144930	40	41	1	7.9	1.1	0.22%	0.23%	27.4
ORR215	144931	41	42	1	2.2	0.3	0.06%	0.06%	7.6
ORR215	144932	42	43	1	14.5	4.2	0.41%	0.41%	51.6
ORR215	144966	141	142	1	5.2	31.0	0.11%	0.58%	52.8
ORR215	144992	206	207	1	89.3	44.7	0.89%	1.81%	232.7
ORR215	144993	207	208	1	109.9	52.2	1.79%	2.74%	335.6
ORR215	144994	208	209	1	40.4	19.2	0.61%	0.90%	116.3
ORR215	144995	209	210	1	5.5	11.4	0.08%	0.35%	31.4
Intersection width is downhole width only									

Table 16 Orient RC Drill Program Assay Data (ORR217)

Hole	Sample ID	From (m)	To (m)	Intersect (m)	Ag g/t	In g/t	Pb %	Zn %	Ag Eq. g/t
ORR217	145009	24	25	1	10.3	1.2	0.23%	0.53%	45.5
ORR217	145010	25	26	1	32.5	224.3	0.57%	5.50%	434.5
ORR217	145011	26	27	1	11.1	5.8	0.23%	0.47%	45.6
ORR217	145012	27	28	1	1.0	0.8	0.02%	0.41%	22.6
ORR217	145013	28	29	1	0.8	0.6	0.02%	0.47%	25.3
ORR217	145014	29	30	1	14.4	4.5	0.36%	0.56%	57.2
ORR217	145015	30	31	1	108.2	35.9	1.72%	2.07%	290.2
ORR217	145016	31	32	1	36.1	29.8	0.67%	1.41%	144.5
ORR217	145017	32	33	1	16.0	13.3	0.33%	0.68%	68.0
ORR217	145018	33	34	1	9.6	9.4	0.16%	0.59%	49.3
ORR217	145019	34	35	1	1.1	1.3	0.02%	0.39%	22.0
ORR217	145020	35	36	1	0.4	0.1	0.01%	0.54%	27.9
ORR217	145021	36	37	1	0.3	0.1	0.01%	0.39%	20.3
ORR217	145022	37	38	1	0.2	0.1	0.00%	0.70%	35.8
ORR217	145023	38	39	1	1.7	0.2	0.04%	0.57%	31.8
ORR217	145024	39	40	1	1.3	0.2	0.03%	0.99%	52.0
ORR217	145026	40	41	1	10.2	1.9	0.30%	1.08%	75.9
ORR217	145027	41	42	1	3.1	0.7	0.08%	0.93%	52.6
ORR217	145028	42	43	1	4.6	0.8	0.11%	1.24%	71.3
ORR217	145029	43	44	1	13.0	2.2	0.32%	0.69%	59.8
ORR217	145030	44	45	1	3.4	0.5	0.09%	0.52%	33.0
ORR217	145031	45	46	1	0.9	0.2	0.02%	1.09%	56.6
ORR217	145032	46	50	4	0.3	0.1	0.01%	0.58%	29.6
ORR217	145055	128	129	1	12.0	16.4	0.11%	0.41%	44.3
ORR217	145059	132	133	1	9.2	18.5	0.15%	0.49%	47.5
ORR217	145069	142	143	1	15.1	5.0	0.34%	0.34%	46.7
ORR217	145070	143	144	1	8.8	3.5	0.12%	0.13%	21.3
ORR217	145071	144	145	1	15.0	4.2	0.36%	0.34%	46.7
ORR217	145072	145	146	1	13.2	7.8	0.28%	0.48%	50.6
ORR217	145073	146	147	1	85.3	33.1	1.89%	0.99%	217.7
ORR217	145074	147	148	1	52.3	13.4	1.30%	0.52%	131.1
ORR217	145076	148	149	1	2.2	0.9	0.09%	0.07%	9.2
ORR217	145077	149	150	1	5.4	1.3	0.16%	0.13%	18.1
ORR217	145078	150	151	1	8.9	7.1	0.21%	0.42%	40.9
ORR217	145079	151	152	1	5.3	9.9	0.04%	0.55%	39.1
ORR217	145080	152	153	1	49.1	24.1	0.70%	0.85%	127.9
ORR217	145081	153	154	1	44.0	21.3	0.45%	0.69%	104.9
ORR217	145082	154	155	1	29.6	4.1	0.19%	0.16%	46.2
ORR217	145083	155	156	1	13.9	5.7	0.21%	0.24%	36.0
ORR217	145084	156	157	1	8.7	7.5	0.10%	0.22%	26.5
ORR217	145085	157	158	1	6.9	2.3	0.07%	0.06%	13.5
ORR217	145086	158	159	1	61.7	10.7	0.78%	0.96%	142.5

Hole	Sample ID	From (m)	To (m)	Intersect (m)	Ag g/t	In g/t	Pb %	Zn %	Ag Eq. g/t
ORR217	145087	159	160	1	51.6	7.3	0.53%	0.63%	105.5
ORR217	145088	160	161	1	23.1	6.2	0.46%	0.47%	66.0
ORR217	145089	161	162	1	20.6	3.0	0.37%	0.34%	51.9
ORR217	145090	162	163	1	22.6	2.9	0.44%	0.40%	60.0
ORR217	145091	163	164	1	14.5	2.0	0.33%	0.36%	45.3
ORR217	145096	168	169	1	15.8	5.5	0.32%	0.31%	45.4
ORR217	145098	170	171	1	13.5	4.7	0.23%	0.30%	38.9
ORR217	145104	175	176	1	12.0	12.8	0.18%	0.47%	47.9
ORR217	145110	181	182	1	10.8	10.0	0.19%	0.38%	41.4
ORR217	145120	209	210	1	33.3	2.2	0.87%	0.51%	90.7
ORR217	145121	210	211	1	15.8	2.5	0.42%	0.41%	52.6
ORR217	145122	211	212	1	5.1	0.4	0.15%	0.11%	16.2
ORR217	145123	212	213	1	10.8	0.9	0.28%	0.24%	32.9
ORR217	145124	213	214	1	14.3	0.9	0.34%	0.28%	40.9
ORR217	145126	214	215	1	6.1	0.8	0.18%	0.16%	20.8
ORR217	145128	215	216	1	4.0	0.8	0.10%	0.10%	12.8
ORR217	145129	216	217	1	10.7	2.4	0.33%	0.36%	41.4
ORR217	145130	217	218	1	4.4	1.8	0.15%	0.16%	18.3
ORR217	145131	218	219	1	7.8	1.4	0.21%	0.19%	25.2
ORR217	145132	219	220	1	17.5	1.5	0.46%	0.44%	56.6
ORR217	145133	220	221	1	13.1	3.3	0.30%	0.46%	48.2
ORR217	145134	221	222	1	8.3	1.7	0.21%	0.31%	32.4
ORR217	145135	222	223	1	6.4	1.1	0.19%	0.21%	24.1
ORR217	145136	223	224	1	15.8	1.9	0.41%	0.42%	52.0
Intersection width is downhole width only									

Table 17 Orient RC Drill Program Assay Data (ORR219)

Hole	Sample ID	From (m)	To (m)	Intersect (m)	Ag g/t	In g/t	Pb %	Zn %	Ag Eq. g/t
ORR219	145152	22	23	1	18.5	3.5	0.63%	0.56%	70.7
ORR219	145153	23	24	1	3.5	0.4	0.13%	0.15%	15.5
ORR219	145154	24	25	1	16.9	5.6	0.58%	0.73%	76.9
ORR219	145171	57	58	1	12.4	5.8	0.43%	0.48%	54.7
ORR219	145172	58	59	1	8.8	5.5	0.24%	0.29%	34.2
ORR219	145173	59	60	1	33.3	110.9	0.65%	2.73%	245.8
ORR219	145174	60	61	1	34.6	111.8	0.42%	2.72%	239.0
ORR219	145176	61	62	1	10.0	23.0	0.13%	0.60%	55.8
ORR219	145198	134	135	1	10.4	4.4	0.36%	0.32%	41.6
ORR219	145201	136	137	1	15.1	10.6	0.41%	0.42%	55.7
ORR219	145204	139	140	1	13.1	23.1	0.32%	0.58%	64.6
ORR219	145220	155	156	1	9.1	4.0	0.27%	0.25%	33.0
ORR219	145221	156	157	1	13.3	6.1	0.35%	0.40%	48.7
ORR219	145222	157	158	1	4.4	1.8	0.17%	0.16%	19.3
ORR219	145223	158	159	1	14.2	7.8	0.31%	0.38%	48.3
ORR219	145224	159	160	1	47.3	60.3	0.36%	1.72%	174.5
ORR219	145226	160	161	1	13.5	21.3	0.18%	0.57%	58.3
ORR219	145236	169	170	1	17.0	7.3	0.37%	0.40%	53.6
ORR219	145255	187	188	1	7.4	3.7	0.26%	0.23%	30.1
ORR219	145256	188	189	1	12.2	4.5	0.41%	0.32%	45.0
ORR219	145257	189	190	1	3.8	1.1	0.16%	0.12%	16.1
ORR219	145258	190	191	1	10.9	3.7	0.34%	0.46%	47.6
ORR219	145259	191	192	1	5.8	1.6	0.20%	0.17%	22.0
ORR219	145260	192	193	1	5.7	13.6	0.09%	0.65%	47.9
ORR219	145261	193	194	1	21.7	15.0	0.22%	0.34%	53.9
ORR219	145262	194	195	1	61.2	60.9	0.91%	1.98%	221.3
ORR219	145263	195	196	1	16.3	11.6	0.35%	0.52%	59.9
ORR219	145264	196	197	1	18.9	5.1	0.41%	0.46%	59.1
ORR219	145265	197	198	1	5.1	1.5	0.15%	0.13%	17.6
ORR219	145266	198	199	1	10.7	5.8	0.22%	0.32%	36.9
ORR219	145286	217	218	1	23.1	11.9	0.63%	1.03%	102.6
ORR219	145287	218	219	1	14.2	7.2	0.34%	0.61%	60.6
ORR219	145288	219	220	1	12.3	7.1	0.32%	0.55%	54.5
ORR219	145289	220	221	1	8.6	2.2	0.26%	0.22%	30.0
ORR219	145307	247	248	1	12.7	1.6	0.34%	0.39%	45.1
ORR219	145308	248	249	1	10.7	1.2	0.26%	0.26%	33.5
Intersection width is downhole width only									

Table 18 Orient RC Drill Program Assay Data (ORR229)

Hole	Sample ID	From (m)	To (m)	Intersect (m)	Ag g/t	In g/t	Pb %	Zn %	Ag Eq. g/t
ORR229	145946	27	28	1	14.3	0.2	0.28%	0.19%	33.8
Intersection width is downhole width only									

Table 19 Orient RC Drill Program Assay Data (ORR230)

Hole	Sample ID	From (m)	To (m)	Intersect (m)	Ag g/t	In g/t	Pb %	Zn %	Ag Eq. g/t
ORR230	145985	15	16	1	21.9	0.2	0.53%	0.14%	47.6
ORR230	145994	24	25	1	50.4	1.1	1.08%	0.79%	128.8
ORR230	145995	25	26	1	11.4	0.4	0.22%	0.22%	30.5
ORR230	145996	26	27	1	11.7	0.4	0.25%	0.33%	37.4
ORR230	145997	27	28	1	26.2	0.5	0.57%	0.40%	66.7
ORR230	146015	51	52	1	8.8	0.2	0.18%	0.34%	32.5
ORR230	146043	81	82	1	28.1	9.3	0.85%	0.75%	100.2
ORR230	146044	82	83	1	5.1	0.9	0.13%	0.13%	16.4
ORR230	146045	83	84	1	9.9	6.6	0.31%	0.28%	38.0
ORR230	146046	84	85	1	12.1	1.4	0.39%	0.46%	49.9
ORR230	146047	85	86	1	33.4	10.7	0.98%	0.64%	105.1
ORR230	146048	86	87	1	178.5	162.7	5.11%	6.59%	767.2
ORR230	146049	87	88	1	97.8	79.8	3.01%	3.89%	437.3
ORR230	146051	88	89	1	238.2	38.3	7.02%	1.49%	580.1
ORR230	146053	89	90	1	269.8	79.3	7.69%	3.34%	747.8
ORR230	146054	90	91	1	49.4	7.4	1.34%	0.64%	132.7
ORR230	146055	91	92	1	12.4	1.8	0.33%	0.22%	35.8
ORR230	146058	94	95	1	15.9	2.8	0.44%	0.23%	44.5
ORR230	146076	111	112	1	7.0	0.2	0.37%	0.22%	31.2
ORR230	146080	115	116	1	11.6	2.0	0.34%	0.25%	37.1
ORR230	146081	116	117	1	46.8	23.7	1.13%	1.25%	161.0
ORR230	146082	117	118	1	77.9	29.0	1.97%	1.35%	229.2
ORR230	146083	118	119	1	20.8	2.2	0.73%	0.71%	83.6
ORR230	146084	119	120	1	33.2	3.0	1.33%	1.38%	151.4
ORR230	146085	120	121	1	9.1	0.6	0.26%	0.24%	30.9
ORR230	146086	121	122	1	12.6	1.2	0.38%	0.43%	48.4
ORR230	146087	122	123	1	7.7	0.5	0.27%	0.28%	31.7
ORR230	146088	123	124	1	4.1	0.2	0.16%	0.19%	19.3
ORR230	146089	124	125	1	2.6	0.2	0.08%	0.09%	9.8
ORR230	146090	125	126	1	6.5	0.4	0.20%	0.19%	23.4
ORR230	146091	126	127	1	14.2	1.3	0.57%	0.52%	60.9
ORR230	146092	127	128	1	8.3	0.4	0.31%	0.35%	37.1
ORR230	146109	153	154	1	9.7	1.3	0.28%	0.20%	30.6

Hole	Sample ID	From (m)	To (m)	Intersect (m)	Ag g/t	In g/t	Pb %	Zn %	Ag Eq. g/t
ORR230	146110	154	155	1	24.8	8.1	0.82%	0.88%	101.6
ORR230	146111	155	156	1	11.4	3.1	0.38%	0.43%	47.9
ORR230	146112	156	157	1	20.8	7.1	0.74%	0.75%	88.0
ORR230	146113	157	158	1	3.8	1.0	0.14%	0.15%	16.8
ORR230	146114	158	159	1	1.2	0.2	0.03%	0.03%	4.2
ORR230	146115	159	160	1	7.4	3.0	0.25%	0.27%	31.4
ORR230	146116	160	161	1	22.2	7.9	0.69%	0.61%	81.3
ORR230	146117	161	162	1	4.2	1.0	0.15%	0.15%	17.5
ORR230	146118	162	163	1	13.7	6.5	0.39%	0.43%	52.4
ORR230	146151	222	223	1	10.3	3.7	0.35%	0.34%	41.4
ORR230	146152	223	224	1	12.0	2.6	0.41%	0.30%	43.0
ORR230	146153	224	225	1	23.3	7.4	0.77%	0.74%	91.0
ORR230	146154	225	226	1	22.5	5.2	0.72%	0.66%	83.6
ORR230	146155	226	227	1	38.6	12.1	1.36%	1.24%	154.8
ORR230	146156	227	228	1	34.2	9.4	1.07%	0.98%	125.9
ORR230	146157	228	229	1	10.1	3.2	0.33%	0.36%	41.3
ORR230	146168	249	250	1	21.0	1.7	0.73%	0.70%	82.5
ORR230	146169	250	251	1	13.5	0.8	0.47%	0.49%	55.1
ORR230	146170	251	252	1	9.6	0.2	0.30%	0.29%	34.9
ORR230	146171	252	253	1	18.8	1.9	0.67%	0.75%	80.9
ORR230	146172	253	254	1	15.1	0.7	0.53%	0.52%	60.4
ORR230	146173	254	255	1	18.1	1.2	0.59%	0.58%	68.6
ORR230	146174	255	256	1	27.2	1.6	0.88%	0.89%	103.9
ORR230	146176	256	257	1	32.4	3.8	1.06%	1.07%	125.6
ORR230	146177	257	258	1	13.9	0.9	0.41%	0.40%	48.9
ORR230	146178	258	259	1	16.3	1.2	0.43%	0.44%	54.5
ORR230	146179	259	260	1	27.7	2.4	0.77%	0.70%	91.5
ORR230	146180	260	261	1	12.4	2.3	0.39%	0.40%	47.2
ORR230	146181	261	262	1	11.1	1.7	0.30%	0.33%	38.9
ORR230	146182	262	263	1	23.7	3.0	0.74%	0.69%	86.0
ORR230	146183	263	264	1	79.5	6.0	2.28%	0.60%	193.1
ORR230	146184	264	265	1	29.5	5.7	0.75%	0.62%	90.0
ORR230	146185	265	266	1	31.9	5.0	0.82%	0.76%	101.7
ORR230	146186	266	267	1	31.0	4.3	0.72%	0.67%	91.9
ORR230	146187	267	268	1	36.8	4.5	0.76%	0.66%	98.6
ORR230	146188	268	269	1	13.2	1.6	0.26%	0.20%	33.1
ORR230	146189	269	270	1	21.3	5.4	0.54%	0.50%	68.1
ORR230	146190	270	271	1	20.6	3.7	0.56%	0.23%	53.9
ORR230	146191	271	272	1	18.8	3.4	0.41%	0.40%	54.9
ORR230	146192	272	273	1	15.0	1.7	0.37%	0.29%	43.5
ORR230	146193	273	274	1	16.5	0.7	0.40%	0.25%	43.8

Intersection width is downhole width only

Table 20 Orient RC Drill Program Assay Data (ORR231)

Hole	Sample ID	From (m)	To (m)	Intersect (m)	Ag g/t	In g/t	Pb %	Zn %	Ag Eq. g/t
ORR231	146238	91	92	1	12.5	13.3	0.12%	0.37%	41.8
ORR231	146239	92	93	1	8.5	1.7	0.10%	0.04%	15.1
ORR231	146240	93	94	1	17.3	8.8	0.22%	0.23%	40.7
ORR231	146241	94	95	1	18.5	7.2	0.23%	0.20%	40.2
ORR231	146243	95	96	1	27.5	26.0	0.61%	1.08%	115.8
ORR231	146244	96	97	1	42.8	23.5	0.58%	0.65%	107.3
ORR231	146245	97	98	1	60.9	29.3	0.66%	0.88%	142.3
Intersection width is downhole width only									

Table 21 Orient RC Drill Program Assay Data (ORR232)

Hole	Sample ID	From (m)	To (m)	Intersect (m)	Ag g/t	In g/t	Pb %	Zn %	Ag Eq. g/t
ORR232	146301	63	64	1	87.2	44.0	0.52%	1.61%	207.4
ORR232	146302	64	65	1	23.2	6.4	0.08%	0.22%	39.9
ORR232	146304	65	66	1	5.8	25.5	0.01%	0.64%	50.1
ORR232	146305	66	67	1	10.1	23.6	0.10%	1.19%	84.6
ORR232	146306	67	68	1	9.8	9.7	0.13%	0.66%	52.0
ORR232	146307	68	69	1	9.0	6.5	0.40%	0.53%	53.2
ORR232	146308	69	70	1	6.4	6.1	0.15%	0.40%	34.7
Intersection width is downhole width only									

Table 22 Orient RC Drill Program Assay Data (ORR233)

Hole	Sample ID	From (m)	To (m)	Intersect (m)	Ag g/t	In g/t	Pb %	Zn %	Ag Eq. g/t
ORR233	146368	93	94	1	30.8	11.4	0.29%	0.34%	63.4
Intersection width is downhole width only									

Table 23 Orient RC Drill Program Assay Data (ORR240)

Hole	Sample ID	From (m)	To (m)	Intersect (m)	Ag g/t	In g/t	Pb %	Zn %	Ag Eq. g/t
ORR240	147116	49	50	1	32.7	0.1	0.75%	1.28%	123.7
ORR240	147117	50	51	1	13.2	0.1	0.30%	0.52%	50.0
ORR240	147142	101	102	1	36.7	0.1	0.68%	0.75%	98.6
ORR240	147143	102	103	1	8.5	0.1	0.19%	0.19%	24.7
ORR240	147144	103	104	1	12.5	0.7	0.21%	0.23%	31.6
ORR240	147145	104	105	1	7.4	0.1	0.14%	0.13%	19.0
ORR240	147146	105	106	1	12.0	0.1	0.22%	0.30%	35.1
ORR240	147147	106	107	1	11.3	0.1	0.20%	0.31%	34.1
ORR240	147148	107	108	1	6.5	0.1	0.15%	0.19%	21.0
ORR240	147149	108	109	1	7.4	0.0	0.14%	0.17%	21.2
ORR240	147151	109	110	1	19.0	0.2	0.19%	0.23%	37.2
ORR240	147152	110	111	1	12.8	0.1	0.24%	0.28%	35.2
ORR240	147153	111	112	1	46.0	3.2	0.84%	2.26%	190.9
ORR240	147154	112	113	1	8.2	0.4	0.12%	0.32%	28.6
ORR240	147155	113	114	1	13.3	0.2	0.28%	0.41%	44.1
ORR240	147156	114	115	1	15.2	0.2	0.29%	0.22%	36.7
ORR240	147157	115	116	1	11.7	0.0	0.20%	0.15%	26.3
ORR240	147158	116	117	1	17.6	0.2	0.21%	0.19%	34.6
ORR240	147159	117	118	1	8.2	0.1	0.07%	0.09%	15.2
ORR240	147160	118	119	1	10.9	0.1	0.20%	0.30%	33.1
ORR240	147186	172	173	1	12.9	0.2	0.20%	0.22%	31.2
ORR240	147187	173	174	1	12.1	0.1	0.16%	0.21%	28.4
ORR240	147188	174	175	1	10.6	0.1	0.13%	0.16%	23.4
ORR240	147189	175	176	1	31.2	0.1	0.75%	1.04%	110.4
ORR240	147190	176	177	1	12.4	1.2	0.24%	0.32%	37.6
ORR240	*147191*	*Insufficient sample*							
ORR240	147192	178	179	1	11.8	0.1	0.22%	0.32%	35.9
Intersection width is downhole width only									

Table 24 Orient RC Drill Program Assay Data (ORR241)

Hole	Sample ID	From (m)	To (m)	Intersect (m)	Ag g/t	In g/t	Pb %	Zn %	Ag Eq. g/t
ORR241	147206	48	52	4	17.1	0.1	0.30%	0.42%	48.8
ORR241	147207	52	56	4	19.9	0.2	0.37%	0.41%	53.7
Intersection width is downhole width only									

Table 25 Orient RC Drill Program Assay Data (ORR242)

Hole	Sample ID	From (m)	To (m)	Intersect (m)	Ag g/t	In g/t	Pb %	Zn %	Ag Eq. g/t
ORR242	147248	23	24	1	19.7	2.7	0.68%	0.53%	71.9
ORR242	147249	24	25	1	14.9	1.8	0.39%	0.51%	55.2
ORR242	147252	25	26	1	8.8	0.7	0.22%	0.31%	32.4
ORR242	147253	26	27	1	4.8	0.4	0.11%	0.11%	14.2
ORR242	147254	27	28	1	10.1	0.7	0.24%	0.22%	30.1
ORR242	147265	41	42	1	12.1	0.7	0.33%	0.31%	40.0
ORR242	147266	42	43	1	7.7	0.5	0.21%	0.21%	25.8
ORR242	147267	43	44	1	10.1	0.5	0.25%	0.29%	33.6
ORR242	147268	44	45	1	11.5	1.9	0.30%	0.34%	40.1
ORR242	147269	45	46	1	13.2	1.5	0.32%	0.41%	45.8
ORR242	147271	46	47	1	19.2	8.0	0.45%	1.01%	89.5
ORR242	147272	47	48	1	34.6	3.9	0.84%	0.77%	104.5
ORR242	147276	51	52	1	22.7	2.1	0.61%	0.54%	72.5
ORR242	147277	52	53	1	1.0	0.1	0.03%	0.03%	3.6
ORR242	147278	53	54	1	10.7	1.4	0.31%	0.57%	51.2
ORR242	147279	54	55	1	27.3	1.7	0.65%	0.45%	73.8
ORR242	147283	61	62	1	38.6	4.1	1.10%	0.62%	110.9
ORR242	147287	65	66	1	50.7	4.5	1.63%	0.53%	137.1
ORR242	147288	66	67	1	8.4	2.5	0.30%	0.36%	38.3
ORR242	147289	67	68	1	13.8	2.9	0.38%	0.32%	45.1
ORR242	147290	68	70	2	1.2	0.1	0.02%	0.03%	3.6
ORR242	147291	70	71	1	12.1	0.8	0.28%	0.28%	36.3
ORR242	147314	118	120	2	8.4	0.4	0.25%	0.30%	32.5
ORR242	147315	120	121	1	76.7	23.4	2.29%	2.03%	271.1
ORR242	147316	121	122	1	128.0	22.8	3.94%	3.10%	434.3
ORR242	147353	233	234	1	18.7	3.9	0.66%	0.71%	79.2
ORR242	147354	234	235	1	15.6	9.7	0.46%	0.54%	63.7
ORR242	147355	235	236	1	61.4	78.0	1.58%	2.75%	292.2
ORR242	147356	236	237	1	215.3	310.6	4.38%	8.10%	923.5
ORR242	147358	237	238	1	31.5	68.2	0.68%	2.14%	195.2
ORR242	147359	238	239	1	16.2	8.7	0.46%	0.50%	61.9
ORR242	147360	239	240	1	12.5	11.4	0.36%	0.52%	56.7
ORR242	147361	240	241	1	16.6	5.5	0.48%	0.41%	56.8
ORR242	147362	241	242	1	26.1	12.4	0.77%	0.64%	91.3
ORR242	147363	242	243	1	24.9	10.5	0.63%	0.66%	85.4
ORR242	147364	243	244	1	108.2	65.8	3.03%	2.60%	377.1
ORR242	147365	244	245	1	145.4	25.9	3.83%	1.47%	367.1
ORR242	147366	245	246	1	28.1	4.5	0.77%	0.40%	77.9
ORR242	147367	246	247	1	13.1	1.9	0.33%	0.12%	31.4

Hole	Sample ID	From (m)	To (m)	Intersect (m)	Ag g/t	In g/t	Pb %	Zn %	Ag Eq. g/t
ORR242	147373	257	258	1	66.3	19.7	1.73%	1.12%	193.2
ORR242	147378	267	268	1	53.7	17.5	1.49%	1.35%	182.7
Intersection width is downhole width only									

Table 26 Orient RC Drill Program Assay Data (ORR243)

Hole	Sample ID	From (m)	To (m)	Intersect (m)	Ag g/t	In g/t	Pb %	Zn %	Ag Eq. g/t
ORR243	147412	59	60	1	15.0	0.8	0.51%	0.66%	66.3
ORR243	147415	66	67	1	15.5	1.2	0.48%	0.55%	60.5
ORR243	147418	72	73	1	8.3	0.7	0.28%	0.35%	35.8
ORR243	147430	87	88	1	6.5	0.3	0.26%	0.31%	31.5
ORR243	147431	88	92	4	4.4	0.2	0.14%	0.15%	16.9
ORR243	147432	92	93	1	10.9	1.1	0.32%	0.32%	38.6
ORR243	147433	93	94	1	25.8	9.6	0.68%	1.13%	111.2
ORR243	147434	94	95	1	52.0	12.6	1.39%	1.44%	179.3
ORR243	147435	95	96	1	7.9	1.4	0.23%	0.23%	28.1
ORR243	147436	96	97	1	56.8	16.4	1.53%	2.13%	225.4
ORR243	147437	97	98	1	2.3	0.6	0.06%	0.07%	8.3
ORR243	147438	98	99	1	48.2	5.9	1.38%	0.59%	129.3
ORR243	147439	99	100	1	13.7	3.8	0.37%	0.47%	52.3
ORR243	147440	100	101	1	3.3	0.6	0.11%	0.14%	14.4
ORR243	147441	101	102	1	26.4	8.7	0.78%	1.09%	113.2
ORR243	147442	102	103	1	10.8	2.4	0.32%	0.48%	47.6
ORR243	147443	103	104	1	19.7	1.4	0.44%	0.40%	56.1
ORR243	147444	104	106	2	1.6	0.2	0.05%	0.05%	5.8
ORR243	147445	106	107	1	6.3	0.7	0.17%	0.21%	23.2
ORR243	147446	107	108	1	29.0	8.6	0.64%	1.04%	107.7
ORR243	147447	108	109	1	32.0	6.4	0.78%	0.86%	106.1
ORR243	147448	109	110	1	34.2	2.5	0.84%	0.36%	83.4
ORR243	147449	110	111	1	30.2	6.9	0.70%	0.98%	107.4
ORR243	147451	111	112	1	9.0	0.7	0.21%	0.26%	30.2
ORR243	147457	121	122	1	18.5	1.4	0.52%	0.60%	67.9
ORR243	147458	122	124	2	0.5	0.1	0.01%	0.01%	1.4
ORR243	147459	124	125	1	19.5	2.1	0.48%	0.51%	63.4
ORR243	147460	125	127	2	0.7	0.1	0.02%	0.02%	2.7
ORR243	147461	127	128	1	54.4	11.7	1.59%	1.25%	179.5
ORR243	147462	128	129	1	4.1	0.6	0.09%	0.11%	13.1
ORR243	147463	129	130	1	0.5	0.1	0.01%	0.02%	1.9
ORR243	147464	130	131	1	14.7	2.1	0.39%	0.46%	52.5
ORR243	147465	131	132	1	18.2	2.5	0.39%	0.39%	52.8
ORR243	147466	132	133	1	26.3	6.4	0.59%	1.18%	109.5
ORR243	147467	133	134	1	14.6	2.3	0.33%	0.36%	45.4
ORR243	147468	134	135	1	23.1	2.2	0.56%	0.41%	64.7
ORR243	147503	241	242	1	18.7	0.8	0.53%	0.53%	64.6

Intersection width is downhole width only

Table 27 Orient RC Drill Program Assay Data (ORR244)

Hole	Sample ID	From (m)	To (m)	Intersect (m)	Ag g/t	In g/t	Pb %	Zn %	Ag Eq. g/t
ORR244	147522	42	43	1	201.4	109.7	4.53%	4.41%	635.3
ORR244	147524	43	44	1	85.4	73.7	2.34%	3.42%	374.7
Intersection width is downhole width only									

Table 28 Orient RC Drill Program Assay Data (ORR245)

Hole	Sample ID	From (m)	To (m)	Intersect (m)	Ag g/t	In g/t	Pb %	Zn %	Ag Eq. g/t
ORR245	147555	59	60	1	10.9	1.2	0.24%	0.27%	33.6
ORR245	147556	60	61	1	28.8	5.1	0.46%	0.52%	73.5
ORR245	147557	61	62	1	137.4	87.9	2.90%	3.18%	441.1
ORR245	147559	62	63	1	10.0	4.2	0.21%	0.24%	31.2
Intersection width is downhole width only									

Table 29 Orient RC Drill Program Assay Data (ORR246)

Hole	Sample ID	From (m)	To (m)	Intersect (m)	Ag g/t	In g/t	Pb %	Zn %	Ag Eq. g/t
ORR246	147594	36	37	1	103.0	13.6	2.99%	1.66%	299.0
ORR246	147595	37	38	1	24.5	5.5	0.60%	0.67%	81.9
ORR246	147596	38	39	1	13.8	2.4	0.38%	0.34%	45.8
ORR246	147597	39	40	1	1.1	0.3	0.03%	0.03%	3.6
ORR246	147598	40	41	1	51.3	16.2	1.44%	1.57%	189.0
ORR246	147599	41	42	1	11.2	0.6	0.35%	0.16%	31.9
ORR246	147601	42	43	1	6.8	0.6	0.20%	0.23%	25.3
ORR246	147603	43	44	1	10.2	1.9	0.33%	0.43%	44.0
ORR246	147608	54	58	4	9.8	1.6	0.31%	0.40%	41.3
ORR246	147611	66	67	1	17.4	2.5	0.40%	0.42%	53.8
ORR246	147612	67	68	1	83.7	47.2	2.08%	1.86%	272.9
ORR246	147613	68	69	1	54.5	24.7	1.30%	1.17%	171.2
ORR246	147614	69	70	1	18.5	4.2	0.52%	0.53%	65.5
ORR246	147622	76	77	1	77.8	29.1	1.73%	1.57%	231.6
ORR246	147623	77	78	1	12.5	2.4	0.30%	0.26%	37.4
Intersection width is downhole width only									

Table 30 Orient RC Drill Program Assay Data (ORR247)

Hole	Sample ID	From (m)	To (m)	Intersect (m)	Ag g/t	In g/t	Pb %	Zn %	Ag Eq. g/t
ORR247	147653	33	34	1	27.9	0.3	0.76%	0.94%	101.9
ORR247	147654	34	35	1	20.1	0.2	0.56%	0.65%	72.7
ORR247	147655	35	36	1	8.8	0.1	0.26%	0.31%	33.5
ORR247	147659	39	40	1	27.0	0.7	0.78%	0.78%	93.9
ORR247	147667	59	60	1	39.9	4.0	0.99%	1.58%	156.1
ORR247	147668	60	61	1	15.0	1.4	0.45%	0.53%	58.6
ORR247	147676	66	67	1	12.4	1.1	0.39%	0.42%	47.8
ORR247	147677	67	68	1	16.3	2.0	0.49%	0.50%	59.6
ORR247	147678	68	69	1	20.5	4.5	0.60%	0.73%	80.2
ORR247	147679	69	70	1	150.1	27.0	4.37%	2.32%	434.6
ORR247	147680	70	71	1	24.5	14.6	0.82%	1.32%	126.7
ORR247	147682	71	72	1	9.8	4.4	0.30%	0.51%	47.8
ORR247	147683	72	73	1	4.9	1.8	0.14%	0.22%	21.9
ORR247	147684	73	74	1	7.5	1.8	0.22%	0.28%	30.5
ORR247	147685	74	75	1	7.9	1.2	0.25%	0.26%	30.7
ORR247	147696	109	110	1	38.6	2.3	1.12%	1.15%	137.1
ORR247	147697	110	111	1	9.7	0.3	0.28%	0.27%	33.4
Intersection width is downhole width only									

JORC Code, 2012 Edition – Table 1
Section 1 Sampling Techniques and Data
(Criteria in this section apply to all succeeding sections.)

Criteria	JORC Code explanation	Commentary
Sampling techniques	• Nature and quality of sampling (e.g. cut channels, random chips, or specific specialised industry standard measurement tools appropriate to the minerals under investigation, such as down hole gamma sondes, or handheld XRF instruments, etc). These examples should not be taken as limiting the broad meaning of sampling. • Include reference to measures taken to ensure sample representivity and the appropriate calibration of any measurement tools or systems used. • Aspects of the determination of mineralisation that are Material to the Public Report. • In cases where 'industry standard' work has been done this would be relatively simple (e.g. 'reverse circulation drilling was used to obtain 1 m samples from which 3 kg was pulverised to produce a 30 g charge for fire assay'). In other cases more explanation may be required, such as where there is coarse gold that has inherent sampling problems. Unusual commodities or mineralisation types (e.g. submarine nodules) may warrant disclosure of detailed information.	• Drilling reported is reverse circulation (RC) drilling. • The drilling was completed by Charters Towers, Qld based drilling contractors Eagle Drilling Pty Ltd. • RC drilling returned samples through a fully enclosed cyclone system, then via a remote controlled gate into a cone splitter. 1m RC samples were homogenised and collected by a static cone splitter to produce a representative 3-5kg sub sample. • Sampling comprises 4m composite samples or, where visual mineralisation is encountered, 1m increment RC sub-samples, were bagged and sent to Intertek Townsville for preparation and analysis. • Preparation consisted of drying of the sample and the entire sample being crushed to 70% passing 6mm and pulverised to 85% passing 75 microns in a ring and puck pulveriser. • Analysis will consist of four acid digest with Inductively Coupled Plasma Mass Spectrometry (ICP-MS) (4A-MS48) analysis for the following elements: Ag, Al, As, Ba, Be, Bi, Ca, Cd, Ce, Co, Cr, Cs, Cu, Fe, Ga, Ge, Hf, In, K, La, Li, Mg, Mn, Mo, Na, Nb, Ni, P, Pb, Rb, Re, S, Sb, Sc, Se, Sn, Sr, Ta, Te, Th, Ti, Tl, U, V, W, Y Zn, Zr. • Ore grade sample analysis consisted of four acid digest with Inductively Coupled Plasma Atomic Emission Spectroscopy (ICP-AES) finish. This was carried out for Ag, Pb, Zn, Sn & In.
Drilling techniques	• Drill type (e.g. core, reverse circulation, open-hole hammer, rotary air blast, auger, Bangka, sonic, etc) and details (e.g. core diameter, triple or standard tube, depth of diamond tails, face-sampling bit or other type, whether core is oriented and if so, by what method, etc).	• The drilling was completed using a track mounted RC rig and a wheeled RC rig, both utilising 6m rods with reverse circulation capability. • Drilling diameter was 5.5 inch RC hammer using a face sampling bit. • Downhole surveys were undertaken at nominal 30m intervals during drilling utilising a digitally controlled Imdex Gyroscope instrument
Drill sample recovery	• Method of recording and assessing core and chip sample recoveries and results assessed. • Measures taken to maximise sample recovery and ensure representative nature of the samples. • Whether a relationship exists between sample recovery and	• A visual estimate as to the quality of samples is made by the geologist on the rig • Samples with no recovery or very low recoveries were recorded also in the logging sheet. A few samples were collected wet due to rig unable to keep the hole dry. Wet samples were noted in the logging sheet. • Iltani personnel and Eagle Drilling crew monitor sample recovery, size and moisture, making

Criteria	JORC Code explanation	Commentary
	grade and whether sample bias may have occurred due to preferential loss/gain of fine/coarse material.	appropriate adjustments as required to maintain quality. • A cone splitter is mounted beneath the cyclone to ensure representative samples are collected. • The cyclone and cone splitter were cleaned with compressed air necessary to minimise contamination. • No significant contamination or bias has been noted in the current drilling.
Logging	• Whether core and chip samples have been geologically and geotechnically logged to a level of detail to support appropriate Mineral Resource estimation, mining studies and metallurgical studies. • Whether logging is qualitative or quantitative in nature. Core (or costean, channel, etc) photography. • The total length and percentage of the relevant intersections logged.	• Geological logging was carried out on RC chips by suitably qualified geologists. Lithology, veining, alteration, mineralisation and weathering are recorded in the geology table of the drill hole database. Final and detailed digital geological logs were forwarded from the field following sampling. • Geological logging of the RC samples is qualitative and descriptive in nature. • Observations were recorded appropriate to the sample type based on visual field estimates of sulphide content and sulphide mineral species. • All drill holes are logged to the end of hole (EoH).
Sub-sampling techniques and sample preparation	• If core, whether cut or sawn and whether quarter, half or all core taken. • If non-core, whether riffled, tube sampled, rotary split, etc and whether sampled wet or dry. • For all sample types, the nature, quality and appropriateness of the sample preparation technique. • Quality control procedures adopted for all sub-sampling stages to maximise representivity of samples. • Measures taken to ensure that the sampling is representative of the in situ material collected, including for instance results for field duplicate/second-half sampling. • Whether sample sizes are appropriate to the grain size of the material being sampled.	• 1m increment samples were collected off the drill rig via cyclone - cone splitter into calico bags with a respective weight between 3-5kg. • The onsite geologist selects the mineralised interval from logging of washed RC chips, based on identification of either rock alteration and/or visual sulphides. Mineralised intervals are collected as 1m samples and those samples with no visual evidence of mineralisation are collected as 2m or 4m composite samples using a sample spear for despatch to the laboratory. If elevated results are received from the composite samples, the corresponding retained 1m samples are collected and submitted for analysis. • Industry standard sample preparation is conducted under controlled conditions within the laboratory and is considered appropriate for the sample types. • QAQC samples (standards, blanks and field duplicates) were submitted at a frequency of at least 1 in 25. Regular reviews of the sampling were carried out by Iltani Geologist to ensure all procedures and best industry practice were followed. • Sample sizes and preparation techniques are considered appropriate for the nature of mineralisation.

Criteria	JORC Code explanation	Commentary
Quality of assay data and laboratory tests	• The nature, quality and appropriateness of the assaying and laboratory procedures used and whether the technique is considered partial or total. • For geophysical tools, spectrometers, handheld XRF instruments, etc, the parameters used in determining the analysis including instrument make and model, reading times, calibrations factors applied and their derivation, etc. • Nature of quality control procedures adopted (e.g. standards, blanks, duplicates, external laboratory checks) and whether acceptable levels of accuracy (i.e. lack of bias) and precision have been established.	• Industry standard assay techniques were used to assay for silver and base metal mineralisation (ICP for multi-elements with a four-acid digest) • No geophysical tools, spectrometers or handheld XRF instruments have been used to determine assay results for any elements. • Monitoring of results of blanks, duplicates and standards (inserted at a minimum rate of 1:25) is conducted regularly. QAQC data is reviewed for bias prior to uploading results in the database.
Verification of sampling and assaying	• The verification of significant intersections by either independent or alternative company personnel. • The use of twinned holes. • Documentation of primary data, data entry procedures, data verification, data storage (physical and electronic) protocols. • Discuss any adjustment to assay data.	• No drill holes were twinned. • Primary data is collected in the field via laptops in a self-validating data entry form; data verification and storage are accomplished by Iltani contractor and staff personnel. • All drillhole data was compiled in Excel worksheets and imported into Micromine software in order to query 3D data and generate drill plans and cross sections.
Location of data points	• Accuracy and quality of surveys used to locate drill holes (collar and down-hole surveys), trenches, mine workings and other locations used in Mineral Resource estimation. • Specification of the grid system used. • Quality and adequacy of topographic control.	• Drill hole collar locations are initially set out using a hand held GPS. • At completion of drilling, all drill collars will be accurately surveyed to 50mm by a certified surveyor. • Downhole surveys completed at nominal 30m intervals by driller using a digitally controlled Imdex Gyroscope instrument. • All exploration works are conducted in the MGA94 – Zone 55 • Topographic control is based on a detailed drone survey and is considered adequate.
Data spacing and distribution	• Data spacing for reporting of Exploration Results. • Whether the data spacing and distribution is sufficient to establish the degree of geological and grade continuity appropriate for the Mineral Resource and Ore Reserve estimation procedure(s) and classifications applied. • Whether sample compositing has been applied.	• Drilling was targeted on selected veins and areas of potential stockwork mineralisation. • Drill hole spacing is adequate to report geological and grade continuity. • Sample compositing has been applied outside the zones of logged mineralisation, where 4m sample composites have been utilised. Iltani will resample the 4m composites on a 1m basis should the composites return high-grade assay results

Criteria	JORC Code explanation	Commentary
Orientation of data in relation to geological structure	• Whether the orientation of sampling achieves unbiased sampling of possible structures and the extent to which this is known, considering the deposit type. • If the relationship between the drilling orientation and the orientation of key mineralised structures is considered to have introduced a sampling bias, this should be assessed and reported if material.	• The drill holes were orientated in order to intersect the interpreted mineralisation zones as perpendicular as possible based on information to date. • Due to locally varying intersection angles between drillholes and lithological units all results will be defined as downhole widths. • No drilling orientation and sampling bias has been recognised at this time and it is not considered to have introduced a sampling bias.
Sample security	• The measures taken to ensure sample security.	• Samples were stored in sealed polyweave bags at the drill rig then put on a pallet and transported to Intertek Townsville by using a freight carrying company.
Audits or reviews	• The results of any audits or reviews of sampling techniques and data.	• Internal audits have been carried out on the suitability and quality of sampling techniques and data.

Section 2 Reporting of Exploration Results

(Criteria listed in the preceding section also apply to this section.)

Criteria	JORC Code explanation	Commentary
Mineral tenement and land tenure status	• Type, reference name/number, location and ownership including agreements or material issues with third parties such as joint ventures, partnerships, overriding royalties, native title interests, historical sites, wilderness or national park and environmental settings. • The security of the tenure held at the time of reporting along with any known impediments to obtaining a licence to operate in the area.	• Orient is located on EPM 27223. EPM 27223 is wholly owned by Iltani Resources Limited • All leases/tenements are in good standing
Exploration done by other parties	• Acknowledgment and appraisal of exploration by other parties.	• Exploration activities have been carried out (underground mapping, diamond drilling, surface geochemical surveys and surface mapping, pre-feasibility study) by Great Northern Mining Corporation and Mareeba Mining and Exploration over the West and East Orient areas from 1978 to 1989. • Exploration activities have been carried out (soils and rock chip sampling) around Orient West and East by Monto Minerals Limited from 2014 to 2017 • Red River Resources carried out mapping, sampling and geophysical exploration (drone mag survey and IP survey) in 2020 and 2021.
Geology	• Deposit type, geological setting and style of mineralisation.	• Mineralisation occurs in primary vein systems up to 3m wide (controlled by fractures/shears) containing argentiferous galena, cerussite, anglesite, sphalerite, pyrite, marmatite, cassiterite (minor), and stannite (minor) surrounded by a stockwork of lesser veinlets of variable density. • The lead-zinc-silver-indium mineralisation at Orient is believed to represent part of an epithermal precious metals system. The Orient vein and stockwork mineralisation are associated with a strongly faulted and deeply fractured zone near the margin of a major caldera subsidence structure.
Drill hole Information	• A summary of all information material to the understanding of the exploration results including a tabulation of the following information for all Material drill holes, including, easting and northing, elevation or RL, dip and azimuth, down hole length, interception depth and hole length. • If the exclusion of this information is justified the Competent Person should clearly explain why this is	• Iltani Resources has completed a total of 248 RC (Reverse Circulation) drill holes for 42,616m drilled at both Orient East and Orient West and 7 diamond holes for 2009.3m drilled. • Relevant information for recent drill holes is summarised in Table 10, assay results for significant intervals are presented in Tables 11 to 30.

<table>
<tr><th>Criteria</th><th>JORC Code explanation</th><th>Commentary</th></tr>
<tr><td></td><td>the case.</td><td></td></tr>
<tr><td>Data aggregation methods</td><td>• In reporting Exploration Results, weighting averaging techniques, maximum and/or minimum grade truncations (e.g. cutting of high grades) and cut-off grades are usually Material and should be stated.
• Where aggregate intercepts incorporate short lengths of high grade results and longer lengths of low grade results, the procedure used for such aggregation should be stated and some typical examples of such aggregations should be shown in detail.
• The assumptions used for any reporting of metal equivalent values should be clearly stated.</td><td>• Iltani are using a 30 g/t Ag Eq. lower cut with no upper cut applied) to report material intersections.
• Metal equivalents are used (silver equivalent)
• The equivalent silver formula is Ag Eq. = Ag + (Pb x 35.5) + (Zn x 50.2) + (In x 0.47)

Ag Eq. Calculation - Recoveries & Commodity Prices
<table><tr><td>Metal</td><td>Price/Unit</td><td>Recovery</td></tr><tr><td>Silver</td><td>US$20/oz</td><td>87%</td></tr><tr><td>Lead</td><td>US$1.00/lb</td><td>90%</td></tr><tr><td>Zinc</td><td>US$1.50/lb</td><td>85%</td></tr><tr><td>Indium</td><td>US$300/kg</td><td>85%</td></tr></table>• It is Iltani’s opinion that all the elements included in the metal equivalents calculation have a reasonable potential to be recovered and sold</td></tr>
<tr><td>Relationship between mineralisation widths and intercept lengths</td><td>• These relationships are particularly important in the reporting of Exploration Results.
• If the geometry of the mineralisation with respect to the drill hole angle is known, its nature should be reported.
• If it is not known and only the down hole lengths are reported, there should be a clear statement to this effect (e.g. ‘down hole length, true width not known’).</td><td>• Drilling is generally perpendicular to the structure by angled RC at 50° to 75° into structures dipping between 45° and 80°.</td></tr>
<tr><td>Diagrams</td><td>• Appropriate maps and sections (with scales) and tabulations of intercepts should be included for any significant discovery being reported. These should include but not be limited to a plans and sections.</td><td>• Refer to plans and sections within report</td></tr>
<tr><td>Balanced reporting</td><td>• Where comprehensive reporting of all Exploration Results is not practicable, representative reporting of both low and high grades and/or widths should be practiced to avoid misleading reporting of Exploration Results.</td><td>• The accompanying document is considered to represent a balanced report</td></tr>
<tr><td>Other substantive exploration data</td><td>• Other exploration data, if meaningful and material, should be reported.</td><td>• All meaningful and material data is reported</td></tr>
<tr><td>Further work</td><td>• The nature and scale of planned further work (e.g. tests for lateral extensions or depth extensions or large-scale step-out drilling).</td><td>• Exploration of the target area is ongoing.
• Iltani plans to complete further drilling at Orient during 2026.</td></tr>
</table>

Metallurgical Equivalent Calculation – Additional Disclosure

The equivalent silver formula is Ag Eq. = Ag + (Pb x 35.5) + (Zn x 50.2) + (In x 0.47)

Table 31 Metal Equivalent Calculation - Recoveries and Commodity Prices

Metal	Price/Unit	Recovery
Silver	US$20/oz	87%
Lead	US$1.00/lb	90%
Zinc	US$1.50/lb	85%
Indium	US$300/kg	85%

Please refer to the release dated 14 November 2023 (Test Work Confirms Silver-Indium Production Potential) detailing the historical test work which Iltani is using to support the metal equivalent calculation.

The metal equivalent calculation (Ag Eq.) assumes lead and silver will be recovered to a lead concentrate and zinc, silver and indium will be recovered to a zinc concentrate. It is Iltani's opinion that all the elements included in the metal equivalent calculation have a reasonable potential to be recovered and sold.

It should be noted that there are other metals present, notably antimony and tin, which have the potential to be included in the metallurgical equivalent calculation, but at this stage, Iltani has chosen not to do so. These metals will likely also be recovered to the concentrates, notably the lead concentrate, however Iltani is currently assuming that these metals will not be payable, so are excluded from the metallurgical equivalent calculation.

Should this situation change, and the antimony and tin become payable in the lead concentrate and/or metallurgical test work indicates that the antimony or tin can be recovered to a separate concentrate where they are payable, then the metallurgical equivalent calculation could be expanded to include these metals.