



“Legend, Cameroon, Iron Ore”

- **Mineral Exploration Company with a strong cash position**
- **Focussed on Iron Ore in West Africa**
- **2900km² project area in Cameroon**
- **Management strategy for growth**
 - **Delineate magnetite resource whilst continuing the search for DSO in Cameroon**
 - **Further project acquisition**

Cameroon as a Nation

- **Small, peaceful and politically stable – only 20M people**
- **Official languages: French, English**
- **Religion: Christianity 70% Islam 20%**
- **70% rural and farming**
- **Total trade with Australia: 2010-11 A\$4B *Source DFAT***
- **Encouraging foreign investment**

Management



**Chairman
Michael Atkins**



**Managing Director
Mark Wilson**



**Non-Executive
Director
Dermot Ryan**



**Company Secretary
Dennis Wilkins**

90%

**Camina SA
Cameroon**



**General Manager
Guillaume Tela**



**CFO and
Company Secretary
Ayuk Ayuknsock**



**Administration
Manager
Christian Abomo**



**Community Relations
Jean Alain Nkot**



**Exploration Manager
Philippe Koehn**

Capital Structure



Shares	1,990 M (30/06/2012)
---------------	-----------------------------

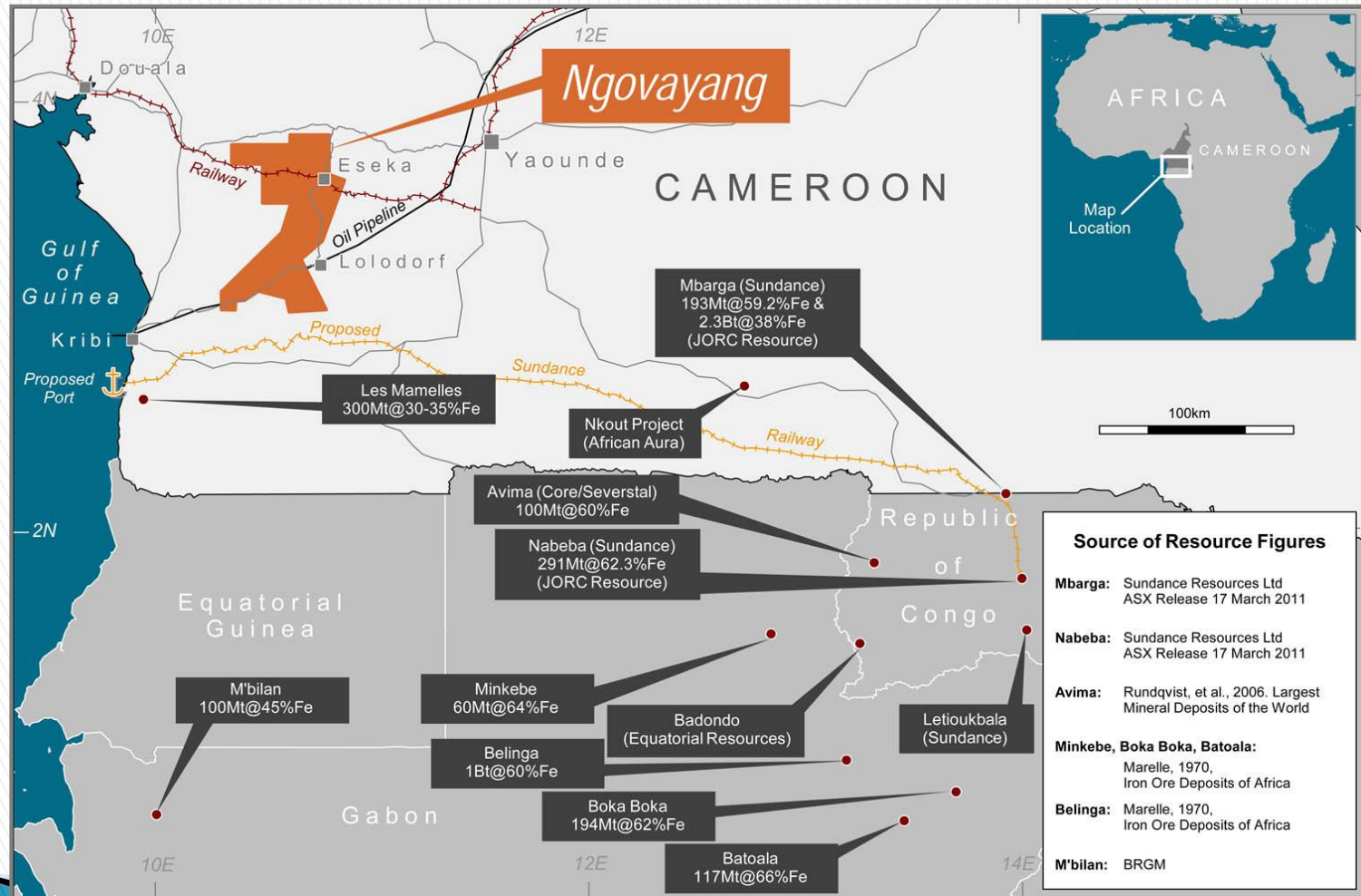
Options	391M @ 4c (04/02/2015) 30M @ 6c (04/02/2015) 14.4M @ 5c (04/02/2015) 9.0M Employee Options *800M Performance Options (4/2/2015)
----------------	--

Cash (incl. Shares)	+\$17M (30/06/2012)
----------------------------	----------------------------

Capitalisation	\$32M @ \$0.016 (12 month range \$24-82M)
-----------------------	--

- * a) 400M performance options (a) exercisable for nil consideration, once a JORC compliant resource of 250Mt of iron ore containing a minimum of 50Mt of Direct Shipping Ore (DSO) is identified on the permits.
b) 400M performance options (b) exercisable for nil consideration, once a JORC compliant Resource of 2Bt of iron ore containing a minimum of 200Mt of DSO is identified on the permits OR the first US\$60M from sales of ore from the permits is achieved

Regional Iron Ore Perspective



Cameroon Project



People

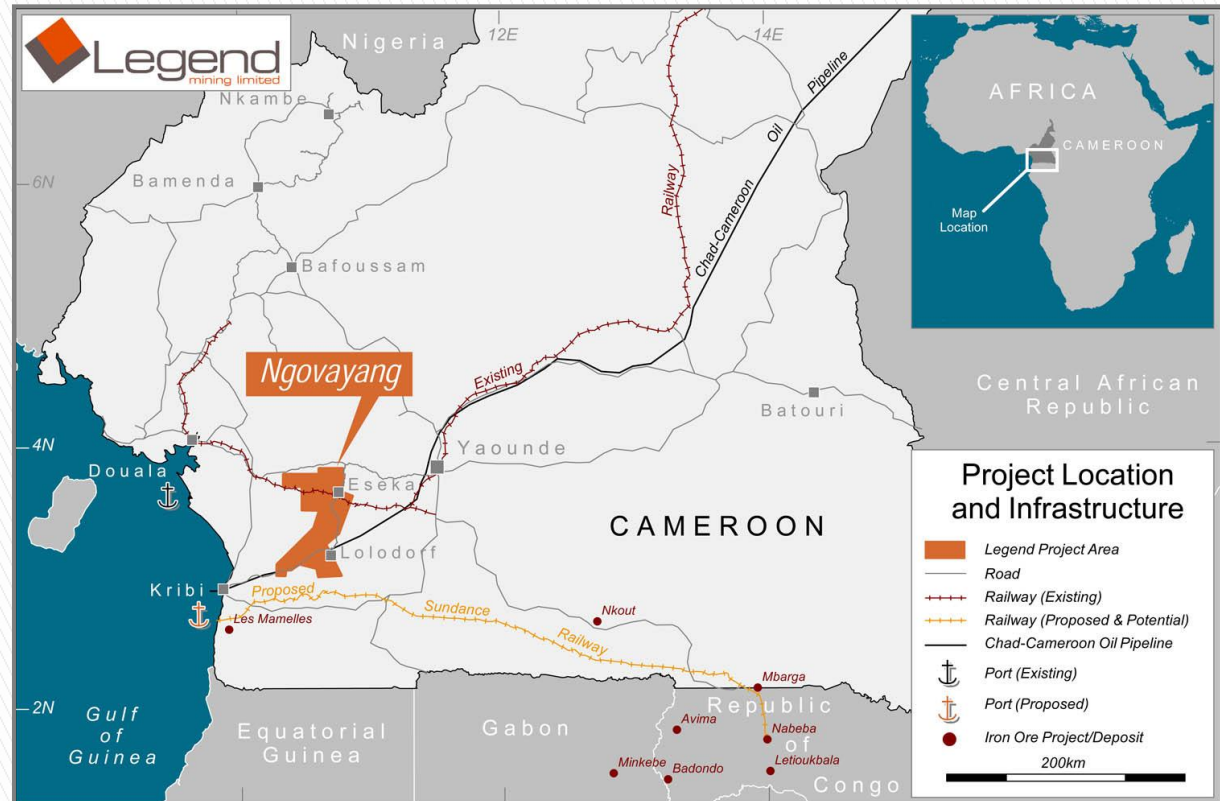
Infrastructure



Project Size

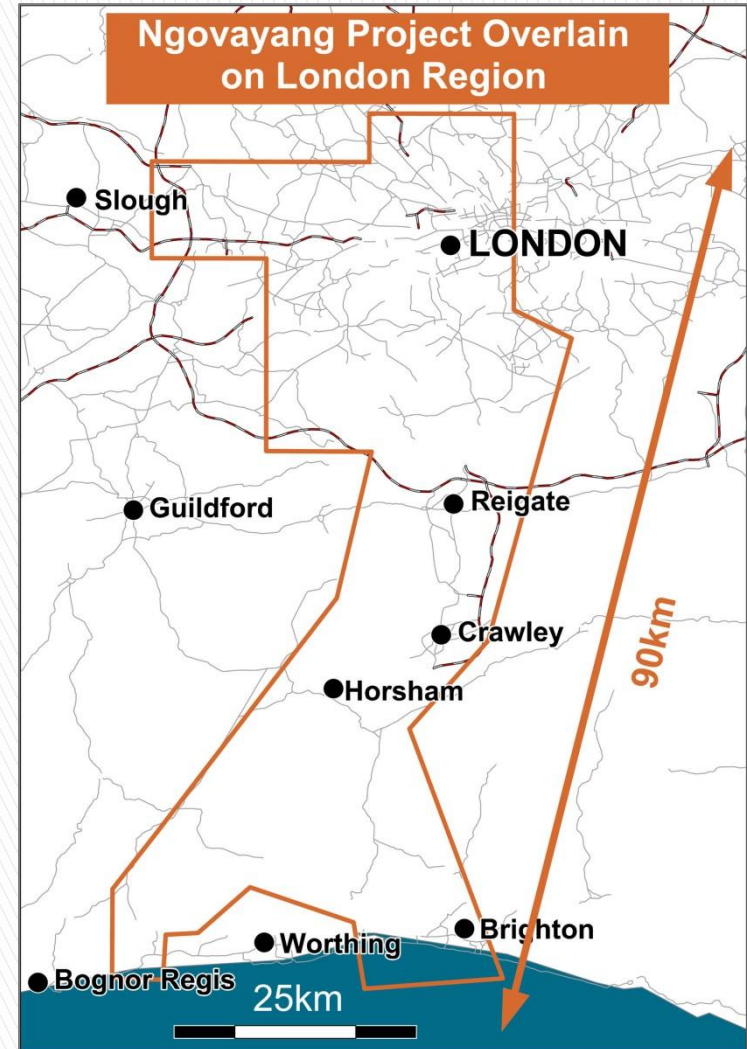
Iron Ore Prospectivity

Location /Infrastructure

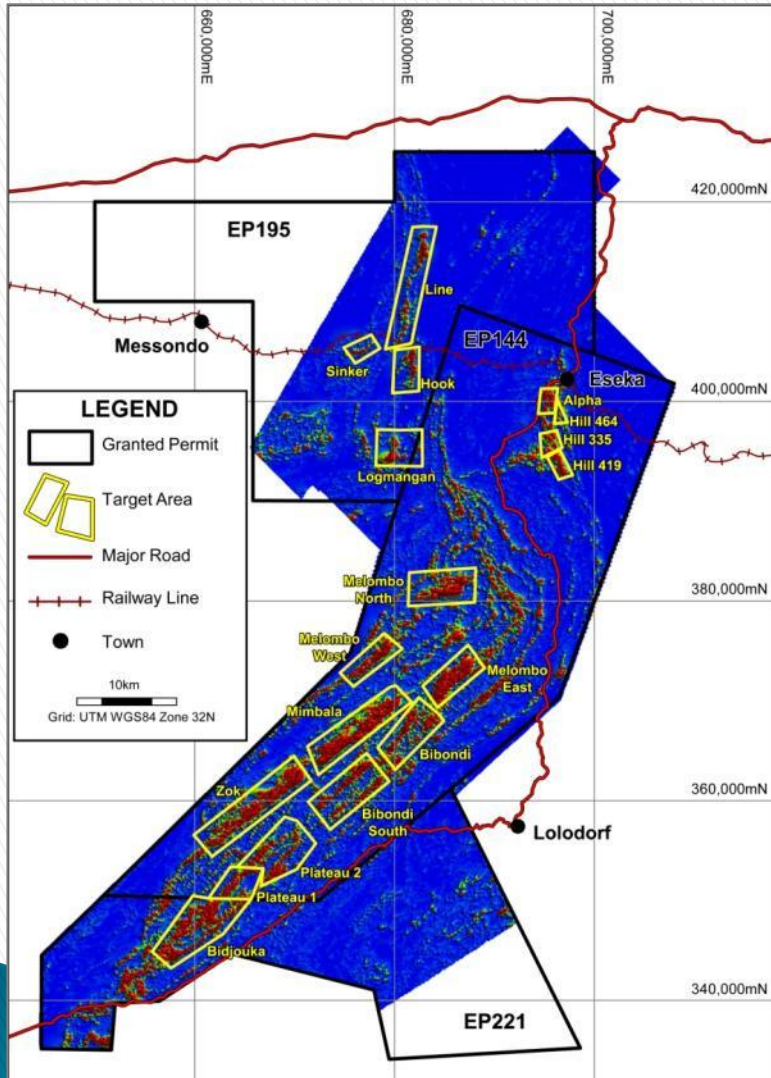


Sundance Ltd Access
Co-operation Agreement
May 2011

Ngovayang Project Size



Ngovayang Project Prospectivity



2972km² contiguous area held by
three granted exploration permits

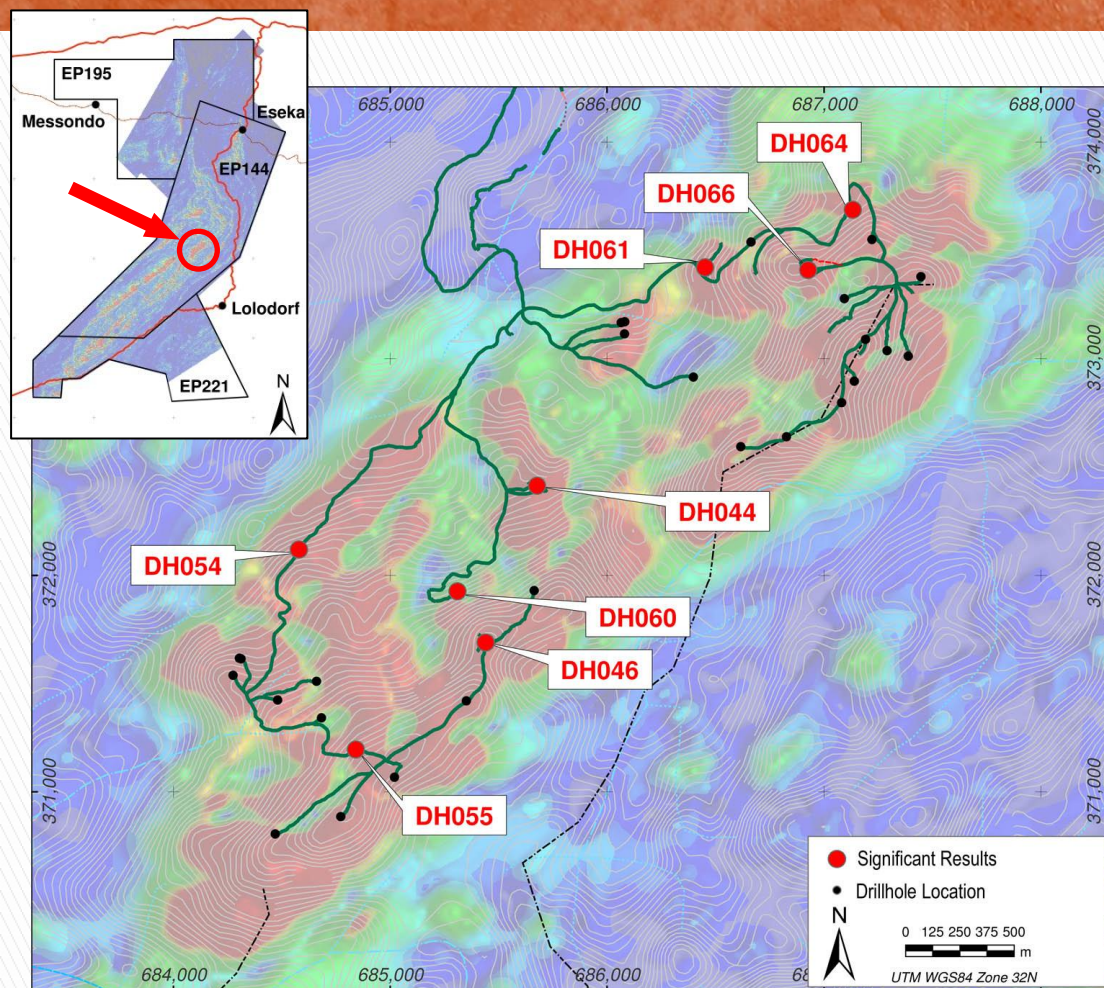
Extensive aeromagnetic survey
completed February 2010

Red indicates highest total magnetic
intensity

Red areas much more extensive
than indicated by previous
mapping (BRGM 1986)

Exploration Activity Summary

Exploration Success



Drillhole Location over Aeromagnetic Image

Melombo East Drilling

Significant Iron Grades & Thicknesses

- DH044 – 116.2m @ 26.2% Fe
- DH046 – 80.5m @ 36.6% Fe
- DH054 – 54.4m @ 23.9% Fe
- DH055 – 58.5m @ 21.1% Fe
- DH060 – 62.0m @ 28.7% Fe
- DH061 – 55.6m @ 29.0% Fe
- DH064 – 73.5m @ 23.7% Fe
- DH066 – 75.9m @ 33.7% Fe

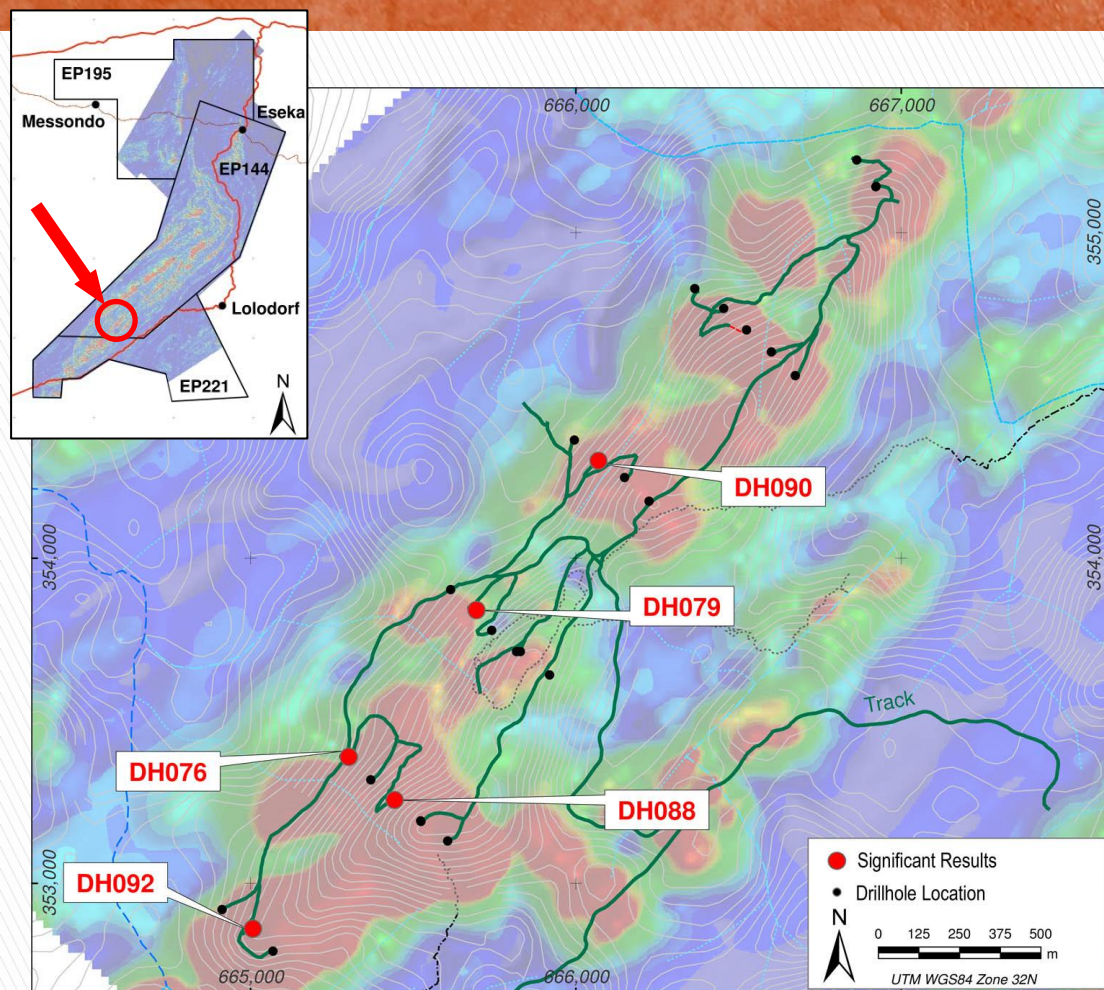
Phase 1 Drilling Programme

Completed first quarter 2012

Phase 2 Drilling Programme

- Targeting continuity

Exploration Success



Drillhole Location over Aeromagnetic Image

Plateau Drilling

Significant Iron Grades & Thicknesses

- DH076 – 32.8m @ 26.8% Fe & 18.6m @ 25.7% Fe
- DH079 – 37.6m @ 26.8% Fe & 9.6m @ 38.7% Fe
- DH088 – 65.7m @ 31.3% Fe & 6.3m @ 28.0% Fe
- DH090 – 77.5m @ 28.6% Fe
- DH092 – 59.2m @ 34.1% Fe & 6.1m @ 27.0% Fe

Phase 1 Drilling Programme 2012

Full Technical Review Prior to Phase 2 Drilling Programme

Ngovayang Project

First Metallurgical Test Results



Average DTR Product Grade for Sample Met1

Product	Mass %	Fe Distribution%	Fe%	SiO ₂ %	Al ₂ O ₃ %	P%	S%	LOI%
Head	100	100	31.45	47.48	2.98	0.097	0.070	-0.89
Concentrate	36.8	82.7	70.8	1.42	0.20	0.006	0.028	-3.30

Coarse Grain

Coarse Grind
Low Power Cost

Low Impurities

Simple Process
Low Cost

High Iron

Saleable Product



Magnetite Gneiss Core – Hole NESD011 (sample MET1)



Niton Gun

Internal Study



Inputs

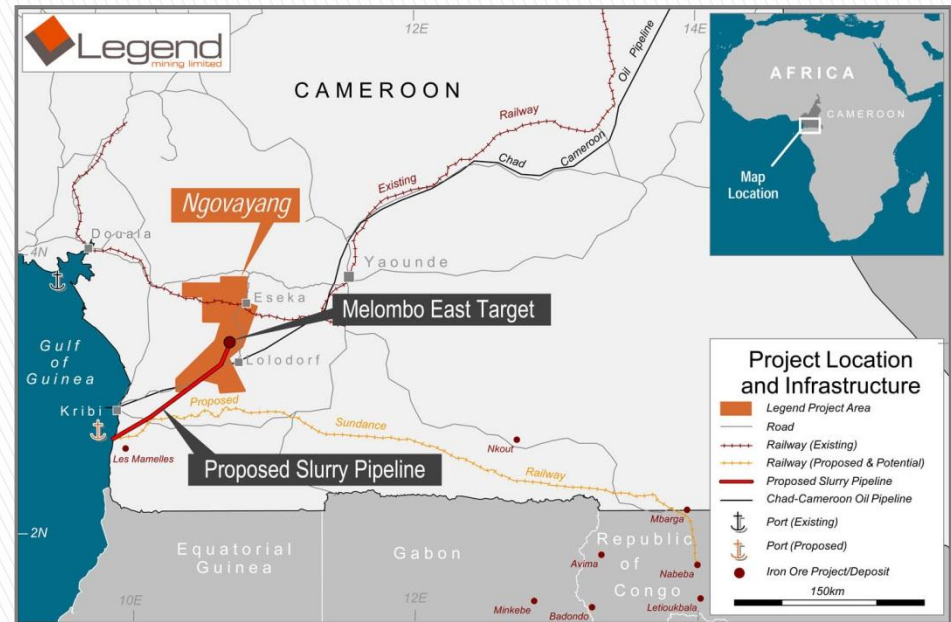
- ☐ Assumed location at Melombo East
- ☐ Assumed metallurgy from March 2011 test work
- ☐ Independent consultants conducted study

Outputs

- ☐ Capex <US\$1B
- ☐ Opex <US\$50/t concentrate



Nyong River

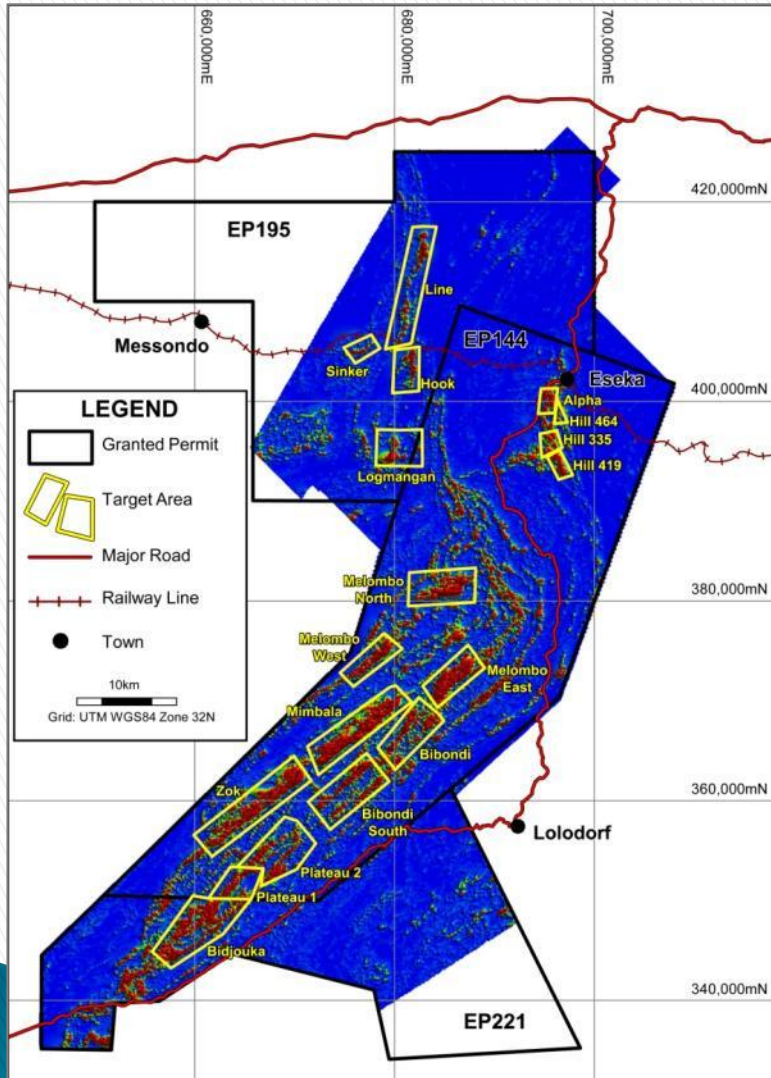


Cameroon Project Location and Infrastructure

Takeaways

- ☐ Highlights quality of magnetite concentrate
- ☐ Highlights advantages of location & Infrastructure
- ☐ Highlights multi target potential of Project

Exploration Upside/ Summary

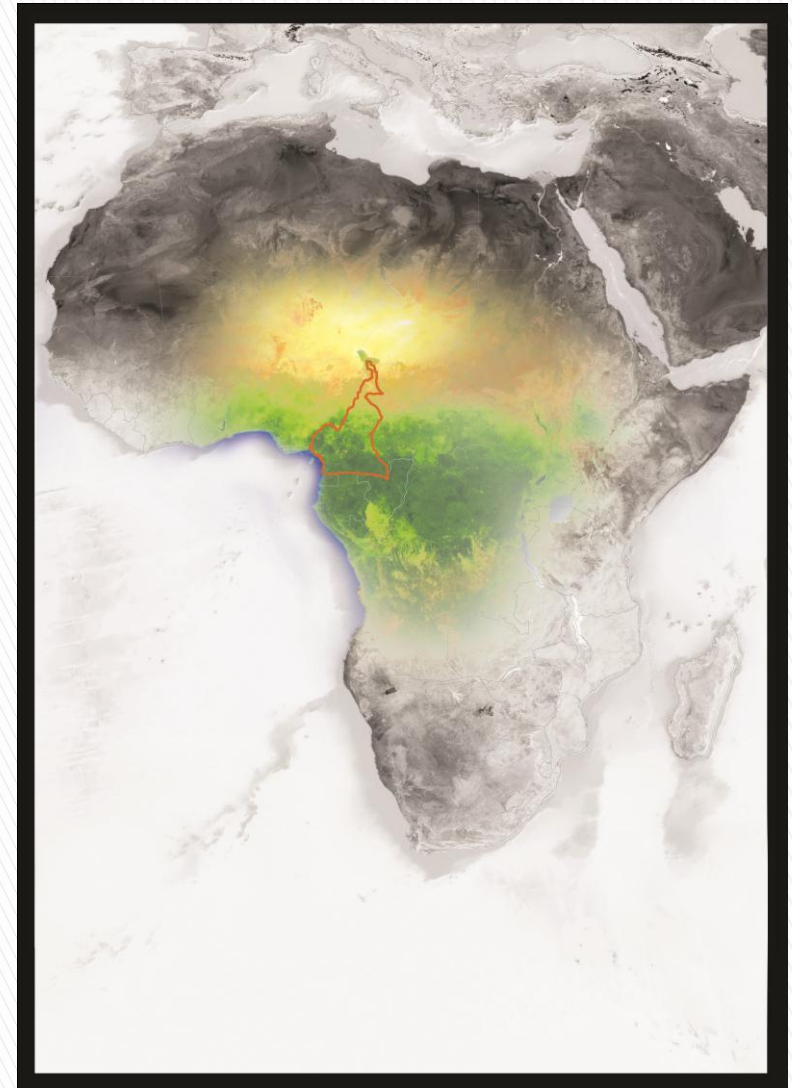


- **Magnetite Gneiss identified as host rock**
- **Positive Metallurgical Test/Quality Magnetite**
- **Posco MOU signed Feb 2012**
- **Multi target potential**
- **Drilling ongoing**
 - 25 hole programme at Plateau recently completed
- **Reconnaissance work ongoing**
 - Regional mapping





CAMEROON
the home
of the
INDOMITABLE LIONS



Disclaimer



This is not a disclosure document. Any material used in this presentation is a summary of selected data, and any investor in Legend Mining Limited should refer to all Legend Mining Limited ASX releases and statutory reports before considering to invest in the company.

Any forward looking information in this presentation has been prepared on the basis of a number of assumptions that may prove not to be correct. Neither Legend Mining Limited, nor its officers, employees and advisors make or give any representation, warranty or guarantee in relation to this presentation.

Legend Mining Limited reserves the right to update, amend or supplement the Information in this presentation at any time in its absolute discretion without incurring any obligation to do so.

The information in this presentation that relates to exploration results is based on information compiled by Mr Derek Waterfield who is a member of the Australian Institute of Geoscientists and is a consultant to Legend Mining Limited.

Mr Derek Waterfield has sufficient experience which is relevant to the style of mineralisation and type of deposit under consideration and to the activity which he is undertaking to qualify as a Competent Person as defined in the 2004 Edition of the 'Australasian Code for Reporting of Exploration Results, Mineral Resources and Ore Reserves' (the JORC Code).

Mr Derek Waterfield consents to the inclusion in this presentation of the matters that relate to exploration results which in the form and context in which it appears.