**Press Release**
**31 July 2024**

# WAF's maiden grade control returns 30m at 4.1 g/t gold at Kiaka

*Thick zones of gold mineralisation returned confirming resource model*

Unhedged gold mining company West African Resources Limited ('West African' or the 'Company', ASX: WAF) is pleased to report results from the maiden grade control drilling program at our Kiaka Gold Project ('Kiaka'), Burkina Faso.

## Highlights

- Thick zones of gold mineralisation intercepted in grade control drilling at Kiaka
- Significant results include (all holes end in mineralisation):
  - **30m at 4.1g/t gold**
  - **29m at 2.6g/t gold**
  - **31m at 2.0g/t gold**
  - **32m at 1.9g/t gold**
  - **30m at 1.9g/t gold**
  - **28m at 2.0/t gold**
- Drilling confirms gold mineralisation between 130m and 185m wide from surface
- Results support Kiaka Main Stage 1 open-pit strip ratio of 0.8 : 1 (waste : ore)[1]
- Resource grades within the initial grade control area confirmed
- Pre-production grade control drilling on schedule and budget to support first mining in Q1 2025

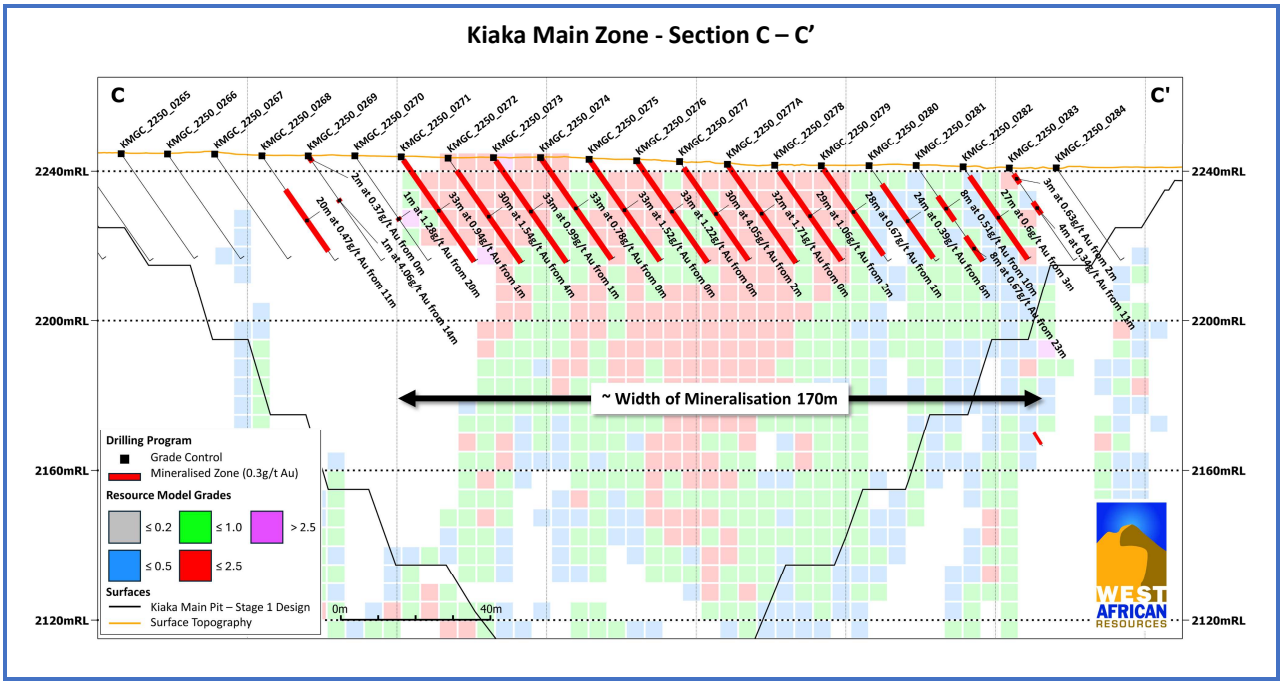


[1] Refer ASX announcement titled "Kiaka Feasibility Update Delivers 4.8Moz gold Ore Reserve" released 2 July 2024.

### West African Executive Chairman Richard Hyde commented:

*"Maiden RC grade control drilling at Kiaka has returned thick zones of near-surface gold mineralisation including 30m at 4.1g/t gold and 29m at 2.6g/t gold. Results confirm WAF's geological model with gold mineralisation 130m to 185m wide near surface.*

*"Drilling results also support the low strip ratio of 0.8 to 1 (waste to ore) of the Kiaka Main - Stage 1 open-pit and significantly de-risks the early production plan with owner-mining on-track to commence in Q1 2025.*

*"Supply and logistics of the owner-mining fleet is progressing to plan, with some equipment ready to ship and first arrivals expected on site late 2024. Kiaka construction is also progressing on time and on budget, with first gold production expected in Q3 2025.*

*"WAF is on track to produce 4 million ounces over the next decade, with annual production set to peak in 2029 at 473,000 ounces of gold. Our unhedged resources now stand at 12.8 million ounces and Ore Reserves at 6.1Moz of gold."*[2]

### Kiaka Main Grade Control Drilling Program

Grade control drilling at Kiaka was initiated in preparation for the commencement of mining in Q1 2025 (Figure 1). A total of 532 holes for 17,315 metres has been drilled to date, with today's release reporting the results of 371 holes. This program aims to improve the confidence level in both the geological model as well as grade estimation within the top 20m of the deposit, which covers the first 12 months of open pit ore production from the Kiaka Main - Stage 1 open pit. Currently two RC rigs are operating at Kiaka, with drilling expected to continue into early 2025.

The grade control drilling program is being completed on a nominal grid spacing of 12.5m x 12.5m and is targeting the top 20m of the mineralisation within the Kiaka Main – Stage 1 open-pit design (Figure 2). Results from the grade control drilling have aligned well with the current Mineral Resource Estimate,[3] confirming mineralisation widths of up to 185m near surface. Drilling also confirms the low strip ratio of 0.8 to 1 (waste to ore) for the Kiaka Main – Stage 1 open pit which will deliver the bulk of the mill feed in the early years of the mine plan.

Significant results from the Kiaka Main grade control drilling program are presented in Table 1, along with location plans and representative sections below (Figures 1 – 10).

Significant results from the grade control drilling program include:

- KMGC_0277: 30m at 4.05g/t Au from 2m*
- KMGC_0307: 31m at 2.02g/t Au from 1m*
- KMGC_0365: 30m at 1.9g/t Au from 1m*
- KMGC_0277A: 32m at 1.71g/t Au from Surface*
- KMGC_0275: 33m at 1.52g/t Au from Surface*
- KMGC_0367: 26m at 1.91g/t Au from 4m*
- KMGC_0272: 30m at 1.54g/t Au from 4m*
- KMGC_0399: 31m at 1.46g/t Au from Surface*
- KMGC_0397: 32m at 1.39g/t Au from Surface*
- KMGC_0827: 14m at 3.12g/t Au from 23m
- KMGC_0360: 29m at 2.55g/t Au from 4m*
- KMGC_0212: 32m at 1.92g/t Au from 2m*
- KMGC_0339: 28m at 1.97g/t Au from 3m*
- KMGC_0338: 30m at 1.77g/t Au from 1m*
- KMGC_0403: 28m at 1.78g/t Au from 2m*
- KMGC_0393: 30m at 1.59g/t Au from 3m*
- KMGC_0366: 28m at 1.61g/t Au from 2m
- KMGC_0337: 30m at 1.51g/t Au from 2m*
- KMGC_0023: 10m at 4.41g/t Au from 2m
- KMGC_0276: 33m at 1.22g/t Au from Surface*

[2] Refer ASX announcement titled "WAF Updates Ore Reserves and 10 Year Production Target" released on 2 July 2024.

[3] Refer ASX announcement titled "WAF Resource, Reserve and 10 year production update 2024" released on 28 February 2024.

- KMGC_0245: 30m at 1.33g/t Au from 1m*
- KMGC_0364: 30m at 1.31g/t Au from 2m*
- KMGC_0363: 31m at 1.25g/t Au from 2m*
- KMGC_0305: 31m at 1.25g/t Au from 1m*
- KMGC_0216: 30m at 1.28g/t Au from Surface
- KMGC_0215: 30m at 1.22g/t Au from Surface
- KMGC_0336: 32m at 1.05g/t Au from Surface*
- KMGC_0400: 27m at 1.23g/t Au from 3m
- KMGC_0273: 33m at 0.99g/t Au from 1m*
- KMGC_0303: 33m at 0.97g/t Au from Surface*
- KMGC_0368: 29m at 1.09g/t Au from 1m*
- KMGC_0271: 33m at 0.94g/t Au from 1m*
- KMGC_0695: 3m at 10.29g/t Au from 27m
- KMGC_0396: 31m at 0.98g/t Au from 1m*
- KMGC_0308: 26m at 1.12g/t Au from 4m

  * hole ends in mineralisation

- KMGC_0217: 32m at 1.25g/t Au from Surface*
- KMGC_0392: 32m at 1.22g/t Au from 1m*
- KMGC_0361: 32m at 1.22g/t Au from 1m*
- KMGC_0242: 28m at 1.38g/t Au from 3m
- KMGC_0218: 30m at 1.26g/t Au from 1m*
- KMGC_0332: 30m at 1.16g/t Au from 3m*
- KMGC_0244: 31m at 1.08g/t Au from 1m*
- KMGC_0335: 32m at 1.04g/t Au from 1m*
- KMGC_0306: 33m at 0.99g/t Au from Surface*
- KMGC_0394: 32m at 1g/t Au from 1m*
- KMGC_0401: 29m at 1.08g/t Au from 2m*
- KMGC_0391: 26m at 1.19g/t Au from 7m*
- KMGC_0278: 29m at 1.06g/t Au from 2m*
- KMGC_0398: 31m at 0.95g/t Au from Surface*
- KMGC_0213: 26m at 1.07g/t Au from 1m

**Figure 1: Kiaka Gold Project Layout**

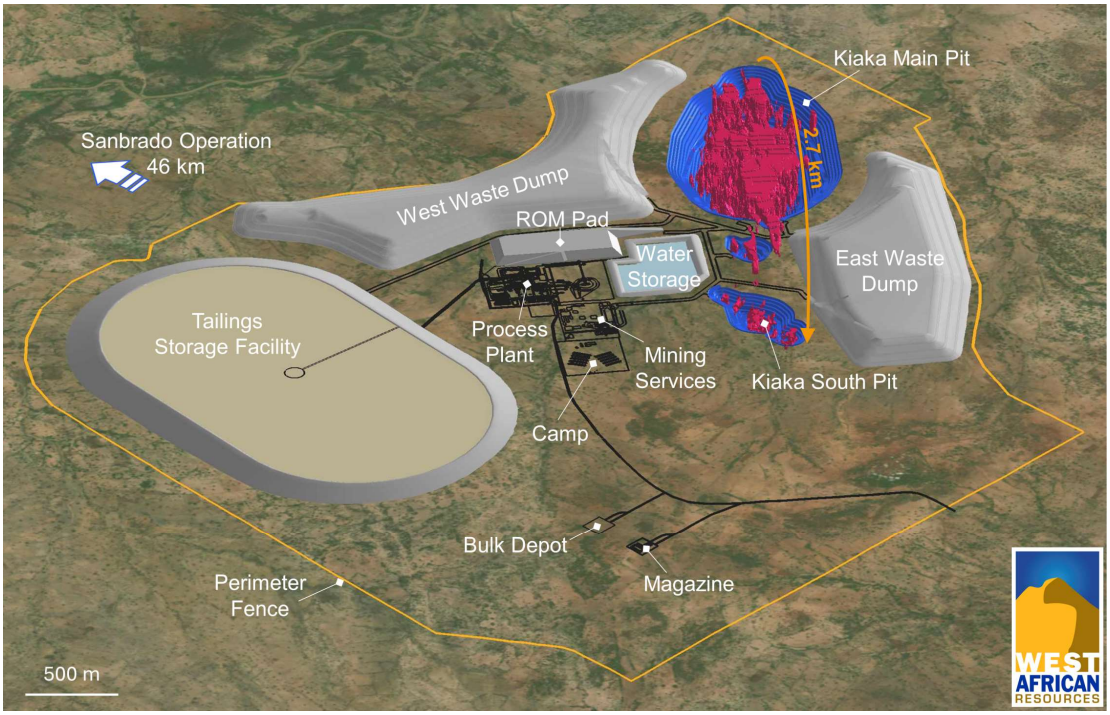

**Figure 2: Plan View of Kiaka Main Grade Control Collars**

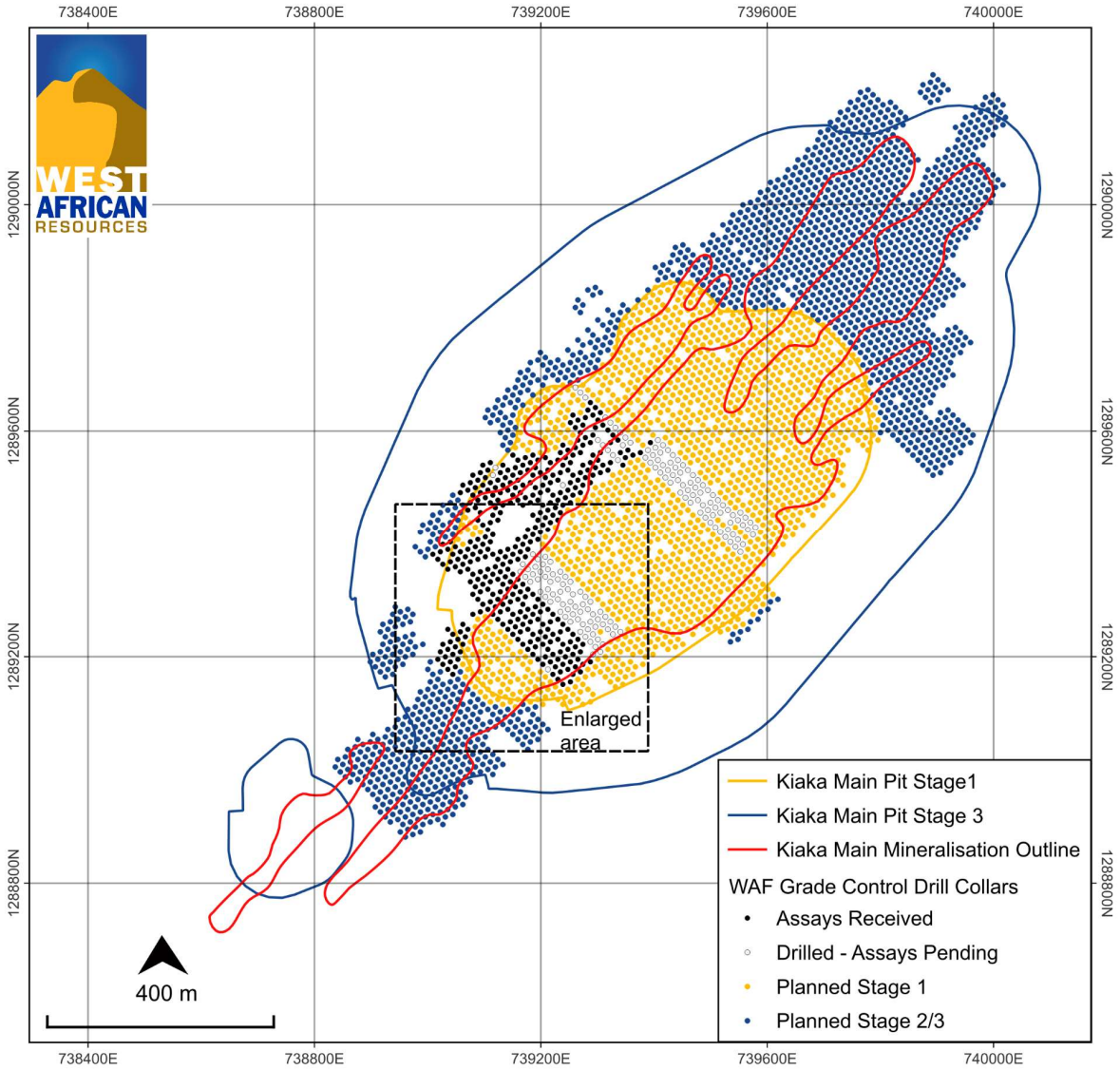

**Figure 3: Plan View of Kiaka Main Grade Control showing cross section locations**

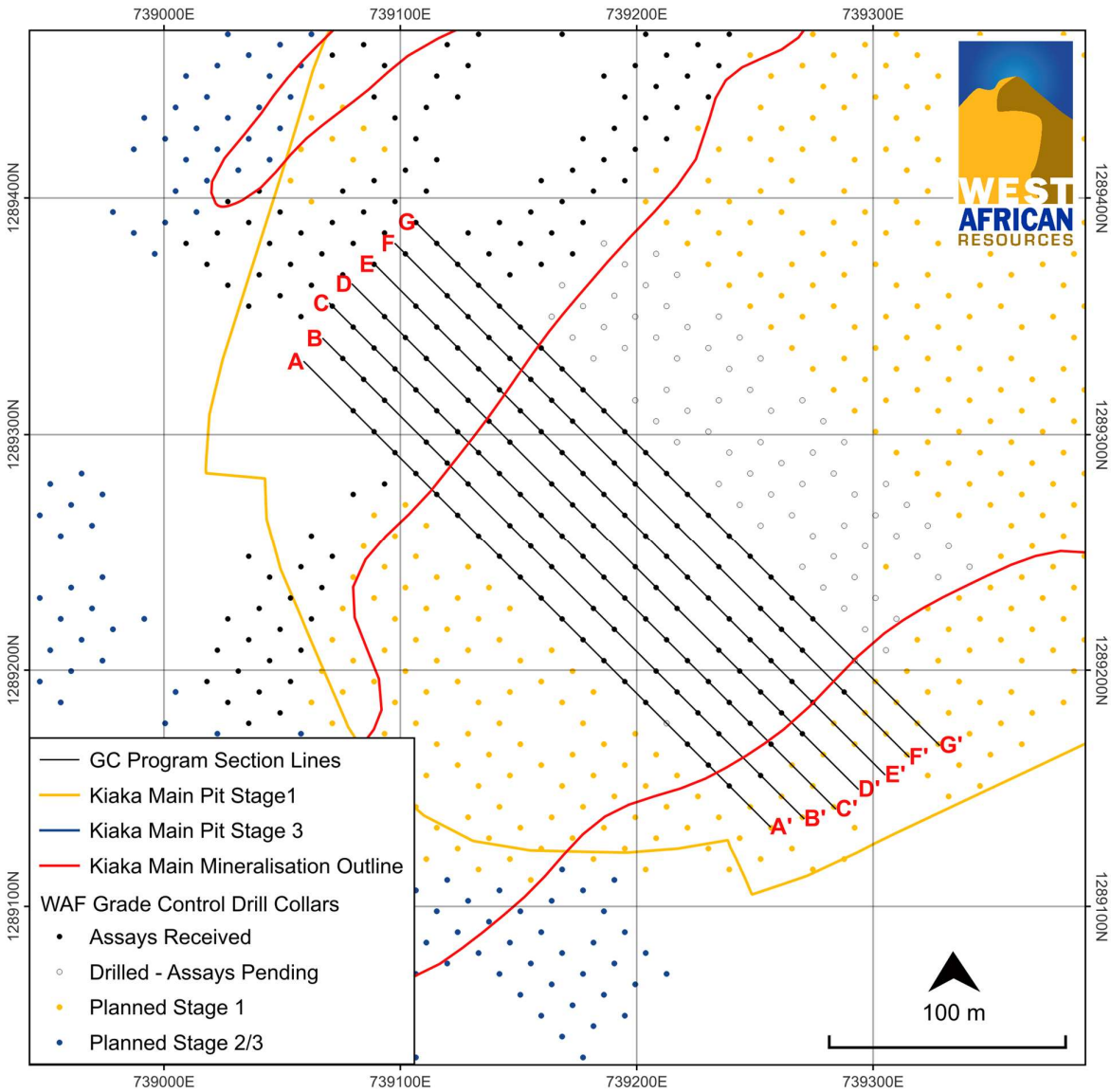

**Figure 4: Section A – A'**

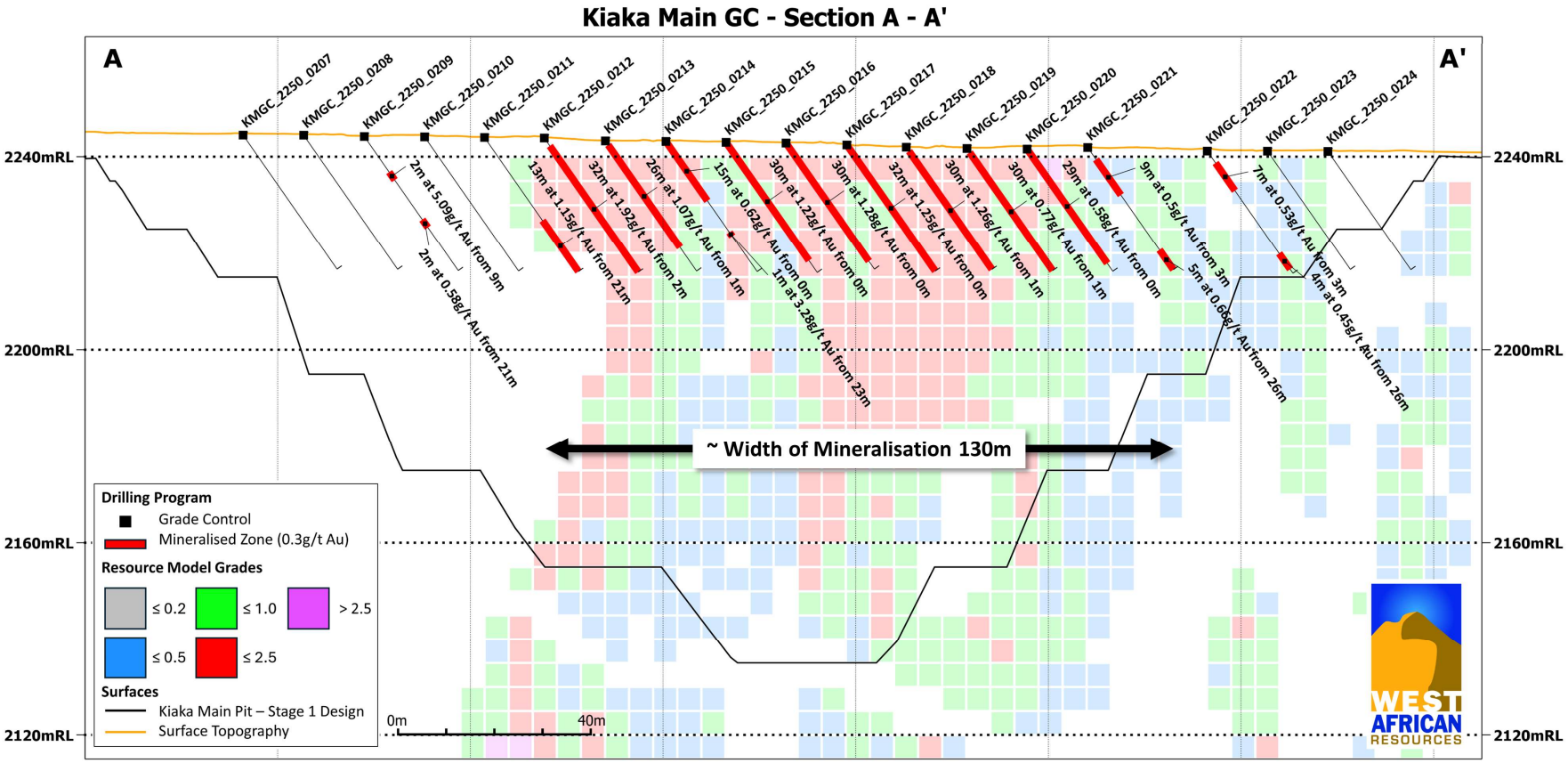

**Figure 5: Section B – B'**

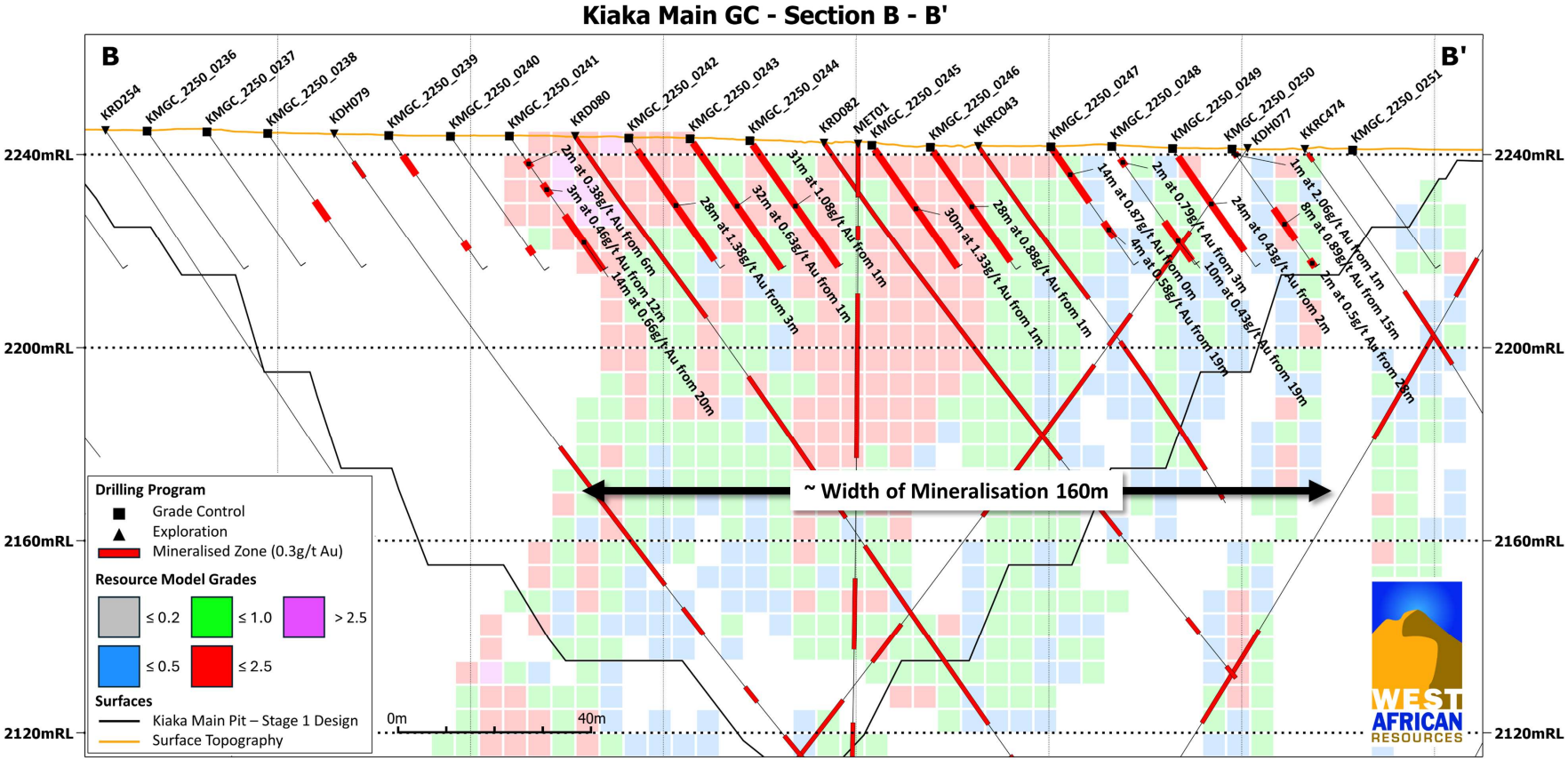

**Figure 6: Section C – C'**

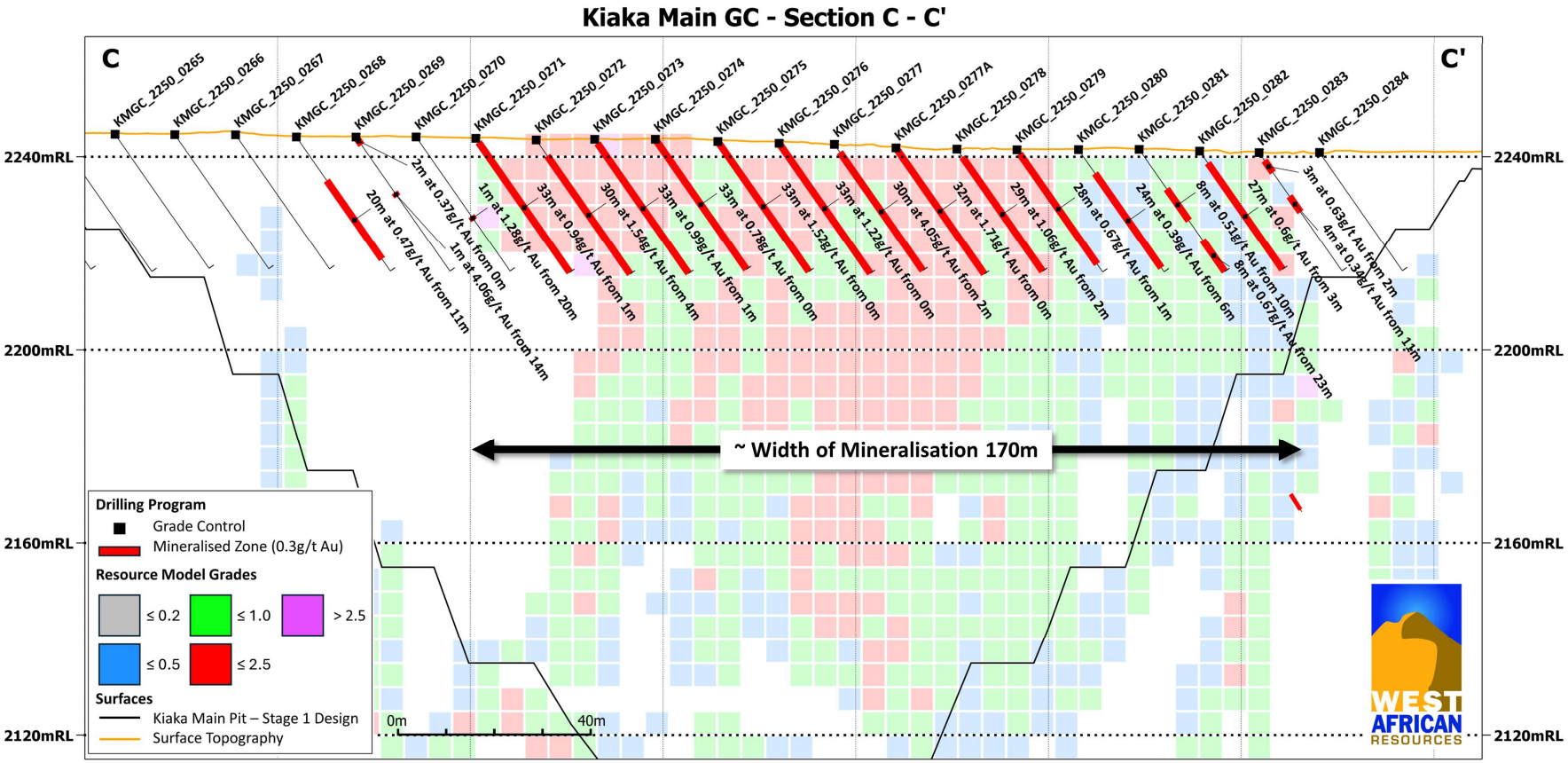

**Figure 7: Section D – D'**

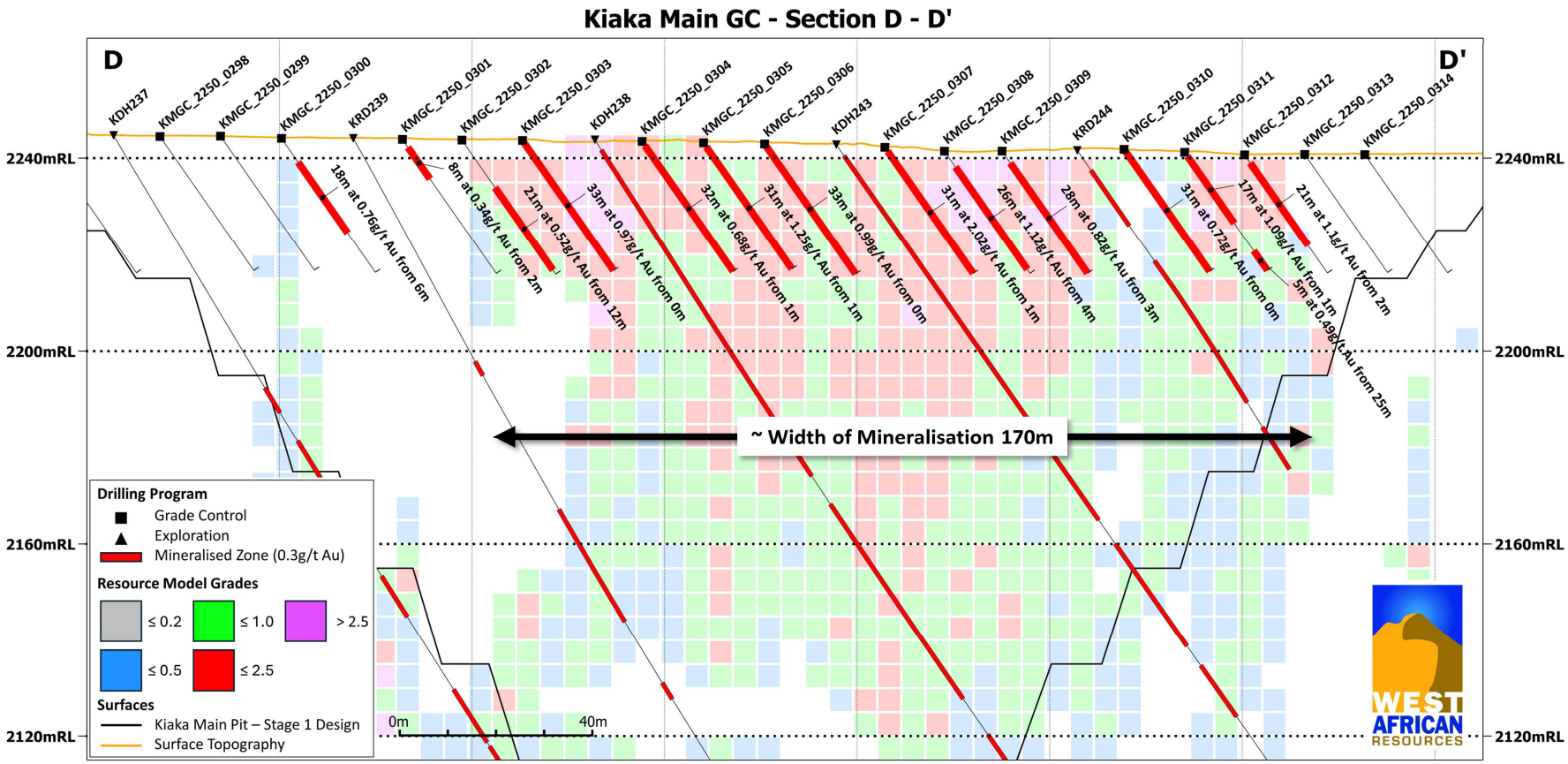

**Figure 8: Section E – E'**

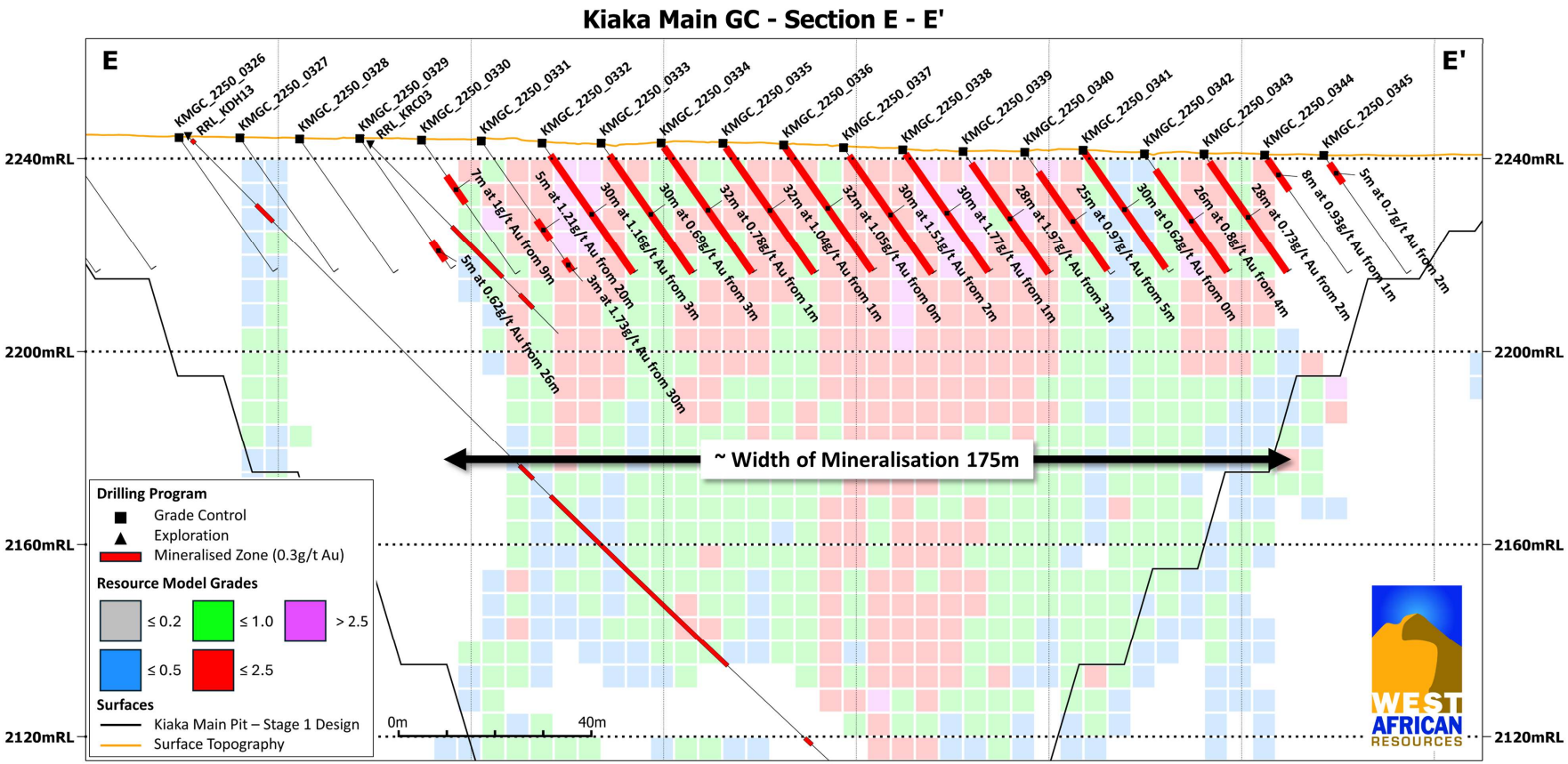

**Figure 9: Section F – F'**

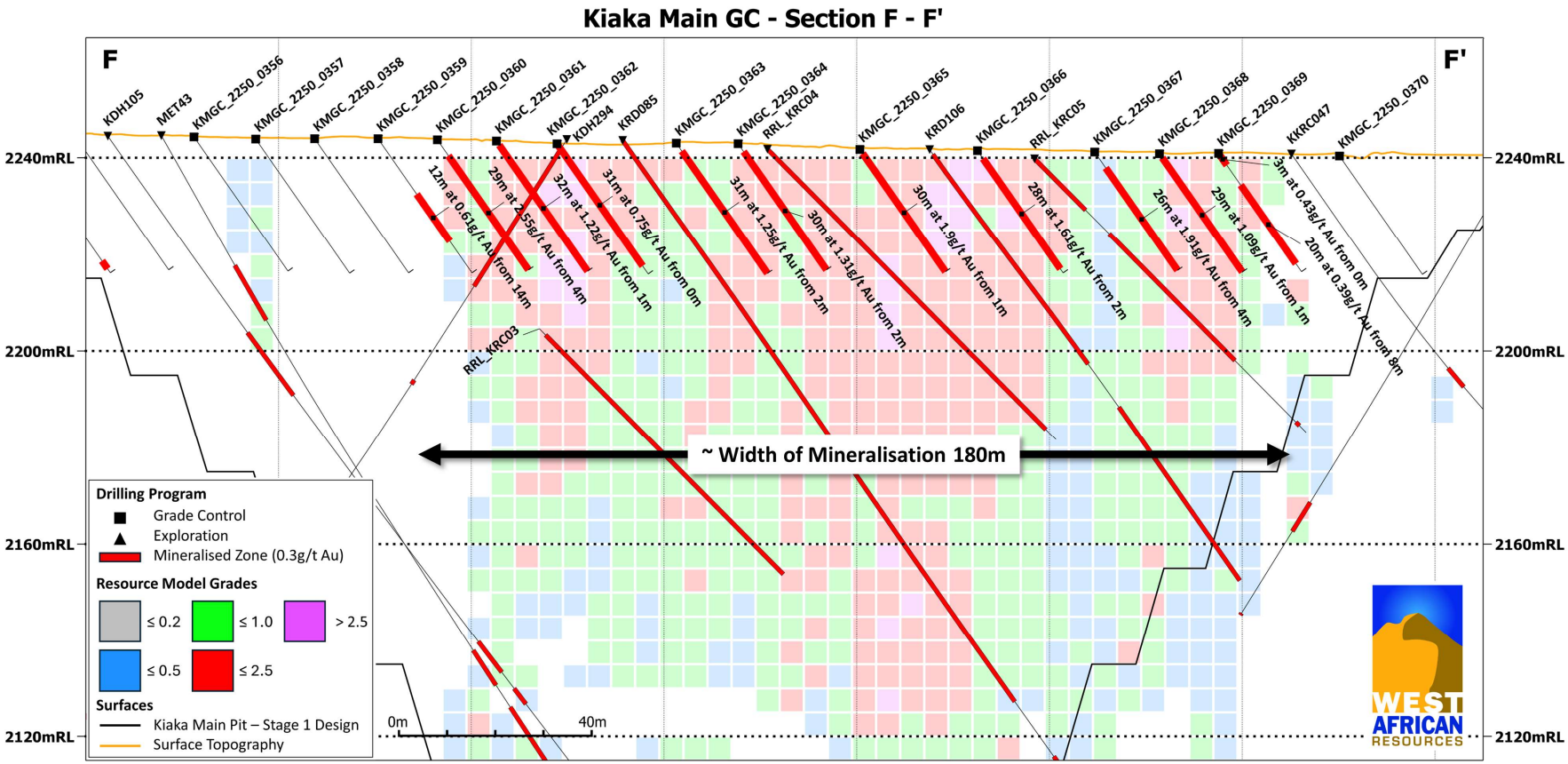

**Figure 10: Section G – G'**

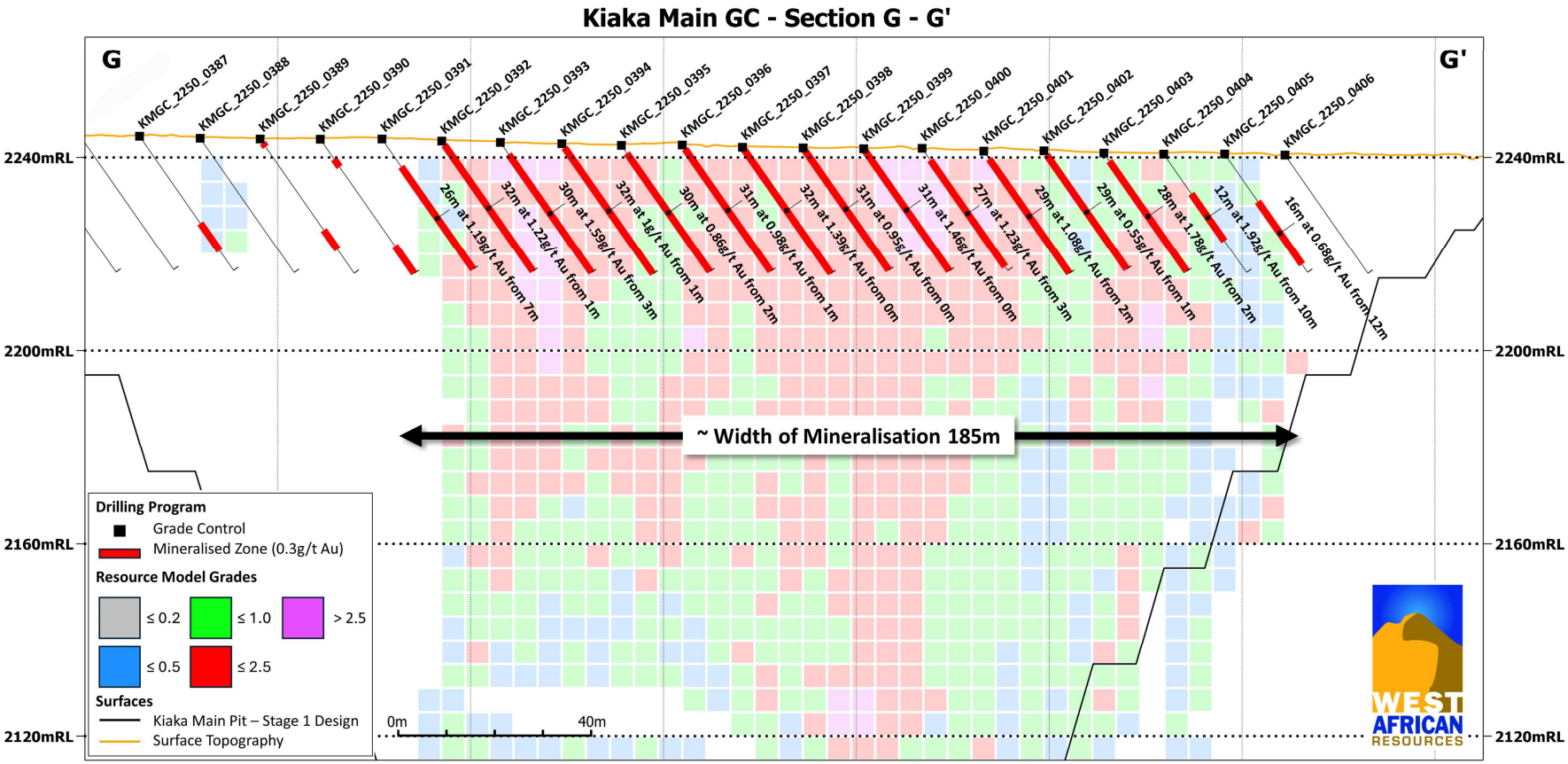

This announcement was authorised for release by Mr Richard Hyde, Executive Chairman and CEO.

Further information is available at www.westafricanresources.com

## For further information, contact:

Richard Hyde
Executive Chairman and CEO
Ph: 08 9481 7344
Email: info@westafricanresources.com

Nathan Ryan
Investor Relations
Ph: 0420 582 887

## Competent Person's Statement

Information in this announcement that relates to exploration results is based on, and fairly represents, information and supporting documentation prepared by Mr Richard Hyde, an employee and Director of the Company. Mr Hyde is a Member of the Australian Institute of Geoscientists and of the Australian Institute of Mining and Metallurgy. Mr Hyde has sufficient experience which is relevant to the style of mineralisation and type of deposit under consideration and to the activity which he is undertaking to qualify as a Competent Person as defined in the JORC Code 2012. Mr Hyde has reviewed the contents of this announcement and consents to the inclusion in this announcement of all technical statements based on his information in the form and context in which they appear.

## Forward Looking Information

This announcement contains "forward-looking information" including information relating to West African's future financial or operating performance. All statements in this announcement, other than statements of historical fact, that address events or developments that WAF expects to occur, are "forward-looking statements". Forward-looking statements are statements that are not historical facts and are generally, but not always, identified by the words "expects", "does not expect", "plans", "anticipates", "does not anticipate", "believes", "intends", "estimates", "projects", "potential", "scheduled", "forecast", "budget" and similar expressions, or that events or conditions "will", "would", "may", "could", "should" or "might" occur. All such forward-looking statements are based on the opinions and estimates of the relevant management as of the date such statements are made and are subject to important risk factors and uncertainties, many of which are beyond WAF's ability to control or predict. Forward-looking statements are necessarily based on estimates and assumptions that are inherently subject to known and unknown risks, uncertainties and other factors that may cause actual results, level of activity, performance or achievements to be materially different from those expressed or implied by such forward-looking statements.

Forward-looking information is subject to a variety of known and unknown risks, uncertainties and other factors which could cause actual events or results to differ from those expressed or implied by the forward-looking information, including, without limitation, risks related to: exploration hazards; exploration and development of natural resource properties; uncertainty in WAF's ability to obtain funding; gold price fluctuations; recent market events and conditions; the uncertainty of Mineral Resource calculations and the inclusion of inferred Mineral Resources in economic estimation; governmental regulations; obtaining necessary licenses and permits; the business being subject to environmental laws and regulations; the

mineral properties being subject to prior unregistered agreements, transfers, or claims and other defects in title; competition from larger companies with greater financial and technical resources; the inability to meet financial obligations under agreements to which it is a party; ability to recruit and retain qualified personnel; and directors and officers becoming associated with other natural resource companies which may give rise to conflicts of interests. This list is not exhaustive of the factors that may affect WAF's forward-looking information. Should one or more of these risks and uncertainties materialise, or should underlying assumptions prove incorrect, actual results may vary materially from those described in the forward-looking information.

WAF's forward-looking information is based on the reasonable beliefs, expectations and opinions of the relevant management on the date the statements are made and WAF does not assume any obligation to update forward looking information if circumstances or management's beliefs, expectations or opinions change, except as required by law. For the reasons set forth above, investors should not place undue reliance on forward-looking information. For additional information, please refer to WAF's financial statements and other filings all of which are filed on the ASX at www.asx.com.au and the Company's website www.westafricanresources.com .

## Mineral Resources, Ore Reserves and Production Targets

The Company's estimate of Ore Reserves and the production target for the Sanbrado Project (including the Toega Deposit) and the Company's estimate of Mineral Resources for the Group are set out in the announcement titled "WAF Resource, Reserve and 10 year production update 2024" released on 28 February 2024. The Company confirms it is not aware of any new information or data that materially affects the information included in that announcement and that all material assumptions and technical parameters underpinning the estimates of Mineral Resources for the Group and Ore Reserves for the Sanbrado Project and all the material assumptions underpinning the production target and forecast financial information derived from it continue to apply and have not materially changed.

The Company's estimates of Ore Reserves and the production target for the Kiaka Project are set out in the announcement titled "Kiaka Feasibility Update Delivers 4.8Moz Gold Ore Reserve 20 Year Mine Life" released on 2 July 2024. The Company confirms it is not aware of any new information or data that materially affects the information included in that announcement and that all material assumptions and technical parameters underpinning the estimate of Ore Reserves for the Kiaka Project and all the material assumptions underpinning the production target for the Kiaka Project and the forecast financial information derived from it continue to apply and have not materially changed.

| Table 1<br>Kiaka Main RC Grade Control<br>Significant Intercepts > 0.3 g/t | | | | | | | | | | | |
|---|---|---|---|---|---|---|---|---|---|---|---|
| **Hole ID** | **From** | **To** | **Interval** | **Au g/t** | **Dip** | **Azi** | **EOH** | **Easting** | **Northing** | **RL** | **Prospect** |
| KMGC_0023 | 2 | 12 | 10 | 4.41 | -55 | 135 | 32 | 739035.92 | 1289177.6 | 2242.492 | Kiaka Main |
| KMGC_0023 | 23 | 28 | 5 | 0.56 | | | | | | | |
| KMGC_0046 | 1 | 12 | 11 | 2.16 | -55 | 135 | 32 | 739040.22 | 1289190.9 | 2242.706 | Kiaka Main |
| KMGC_0101 | 0 | 2 | 2 | 0.79 | -55 | 135 | 34 | 739035.89 | 1289248.4 | 2243.874 | Kiaka Main |
| KMGC_0103 | 2 | 6 | 4 | 0.55 | -55 | 135 | 33 | 739053.48 | 1289230.6 | 2243.335 | Kiaka Main |
| KMGC_0122 | 5 | 13 | 8 | 1.09 | -55 | 135 | 33 | 739057.91 | 1289243.9 | 2243.591 | Kiaka Main |
| KMGC_0122 | 22 | 24 | 2 | 0.48 | | | | | | | |
| KMGC_0123 | 18 | 20 | 2 | 2.74 | -55 | 135 | 33 | 739066.81 | 1289235.1 | 2243.038 | Kiaka Main |
| KMGC_0135 | 26 | 31 | 5 | 1.25 | -55 | 135 | 33 | 739062.21 | 1289257.2 | 2243.523 | Kiaka Main |
| KMGC_0136 | 30 | 33 | 3 | 1.74 | -55 | 135 | 33 | 739071.15 | 1289248.4 | 2243.259 | Kiaka Main |
| KMGC_0203 | 9 | 12 | 3 | 0.68 | -55 | 135 | 35 | 739009.1 | 1289381.1 | 2245.466 | Kiaka Main |
| KMGC_0204 | 12 | 15 | 3 | 0.47 | -55 | 135 | 35 | 739018.08 | 1289372.1 | 2245.311 | Kiaka Main |
| KMGC_0206 | 33 | 35 | 2 | 1.18 | -55 | 135 | 35 | 739035.68 | 1289354.6 | 2245.348 | Kiaka Main |
| KMGC_0209 | 9 | 11 | 2 | 5.09 | -55 | 135 | 34 | 739097.74 | 1289292.5 | 2244.18 | Kiaka Main |
| KMGC_0209 | 21 | 23 | 2 | 0.58 | | | | | | | |
| KMGC_0211 | 21 | 34 | 13 | 1.15 | -55 | 135 | 34 | 739115.42 | 1289274.9 | 2243.979 | Kiaka Main |
| KMGC_0212 | 2 | 34 | 32 | 1.92 | -55 | 135 | 34 | 739124.24 | 1289266.1 | 2243.864 | Kiaka Main |
| KMGC_0213 | 1 | 27 | 26 | 1.07 | -55 | 135 | 33 | 739133.12 | 1289257.1 | 2243.26 | Kiaka Main |
| KMGC_0214 | 0 | 15 | 15 | 0.62 | -55 | 135 | 33 | 739142.23 | 1289248.4 | 2243.152 | Kiaka Main |
| KMGC_0214 | 23 | 24 | 1 | 3.28 | | | | | | | |
| KMGC_0215 | 0 | 30 | 30 | 1.22 | -55 | 135 | 33 | 739150.93 | 1289239.5 | 2242.974 | Kiaka Main |
| KMGC_0216 | 0 | 30 | 30 | 1.28 | -55 | 135 | 32 | 739159.58 | 1289230.5 | 2242.83 | Kiaka Main |
| KMGC_0217 | 0 | 32 | 32 | 1.25 | -55 | 135 | 32 | 739168.68 | 1289221.7 | 2242.429 | Kiaka Main |
| KMGC_0218 | 1 | 31 | 30 | 1.26 | -55 | 135 | 31 | 739177.35 | 1289213 | 2241.96 | Kiaka Main |
| KMGC_0219 | 1 | 31 | 30 | 0.77 | -55 | 135 | 31 | 739186.18 | 1289204 | 2241.701 | Kiaka Main |
| KMGC_0220 | 0 | 29 | 29 | 0.58 | -55 | 135 | 31 | 739195.13 | 1289195.3 | 2241.57 | Kiaka Main |
| KMGC_0221 | 3 | 12 | 9 | 0.50 | -55 | 135 | 31 | 739204 | 1289186.3 | 2241.901 | Kiaka Main |
| KMGC_0221 | 26 | 31 | 5 | 0.66 | | | | | | | |
| KMGC_0221A | 14 | 20 | 6 | 0.55 | -55 | 135 | 34 | 739212.35 | 1289178.3 | 2241.553 | Kiaka Main |
| KMGC_0221A | 25 | 33 | 8 | 0.39 | | | | | | | |
| KMGC_0222 | 3 | 10 | 7 | 0.53 | -55 | 135 | 31 | 739221.52 | 1289168.8 | 2241.164 | Kiaka Main |
| KMGC_0222 | 26 | 30 | 4 | 0.45 | | | | | | | |
| KMGC_0232 | 7 | 11 | 4 | 0.48 | -55 | 135 | 36 | 739022.27 | 1289385.6 | 2245.625 | Kiaka Main |
| KMGC_0238 | 17 | 22 | 5 | 0.41 | -55 | 135 | 34 | 739093.17 | 1289314.6 | 2244.364 | Kiaka Main |
| KMGC_0239 | 27 | 29 | 2 | 4.72 | -55 | 135 | 34 | 739111.08 | 1289297 | 2243.935 | Kiaka Main |
| KMGC_0239 | 5 | 10 | 5 | 0.97 | | | | | | | |
| KMGC_0240 | 28 | 30 | 2 | 0.36 | -55 | 135 | 34 | 739120 | 1289287.8 | 2243.767 | Kiaka Main |
| KMGC_0241 | 20 | 34 | 14 | 0.66 | -55 | 135 | 34 | 739128.56 | 1289279.1 | 2243.818 | Kiaka Main |

| Table 1<br>Kiaka Main RC Grade Control<br>Significant Intercepts > 0.3 g/t | | | | | | | | | | | |
|---|---|---|---|---|---|---|---|---|---|---|---|
| **Hole ID** | **From** | **To** | **Interval** | **Au g/t** | **Dip** | **Azi** | **EOH** | **Easting** | **Northing** | **RL** | **Prospect** |
| KMGC_0241 | 12 | 15 | 3 | 0.46 | | | | | | | |
| KMGC_0241 | 6 | 8 | 2 | 0.38 | | | | | | | |
| KMGC_0242 | 3 | 31 | 28 | 1.38 | -55 | 135 | 33 | 739146.12 | 1289261.6 | 2243.387 | Kiaka Main |
| KMGC_0243 | 1 | 33 | 32 | 0.63 | -55 | 135 | 33 | 739155.25 | 1289252.7 | 2243.254 | Kiaka Main |
| KMGC_0244 | 1 | 32 | 31 | 1.08 | -55 | 135 | 32 | 739164.14 | 1289244.1 | 2242.865 | Kiaka Main |
| KMGC_0245 | 1 | 31 | 30 | 1.33 | -55 | 135 | 31 | 739181.81 | 1289226 | 2241.9 | Kiaka Main |
| KMGC_0246 | 1 | 29 | 28 | 0.88 | -55 | 135 | 31 | 739190.5 | 1289217.5 | 2241.506 | Kiaka Main |
| KMGC_0247 | 0 | 14 | 14 | 0.87 | -55 | 135 | 30 | 739208.06 | 1289199.7 | 2241.582 | Kiaka Main |
| KMGC_0247 | 19 | 23 | 4 | 0.58 | | | | | | | |
| KMGC_0248 | 19 | 29 | 10 | 0.43 | -55 | 135 | 30 | 739217.15 | 1289190.9 | 2241.673 | Kiaka Main |
| KMGC_0248 | 3 | 5 | 2 | 0.79 | | | | | | | |
| KMGC_0249 | 2 | 26 | 24 | 0.43 | -55 | 135 | 30 | 739226.02 | 1289181.9 | 2241.238 | Kiaka Main |
| KMGC_0250 | 15 | 23 | 8 | 0.89 | -55 | 135 | 30 | 739234.68 | 1289173.2 | 2241.139 | Kiaka Main |
| KMGC_0250 | 1 | 2 | 1 | 2.06 | | | | | | | |
| KMGC_0250 | 28 | 30 | 2 | 0.50 | | | | | | | |
| KMGC_0260 | 8 | 11 | 3 | 0.43 | -55 | 135 | 35 | 739035.7 | 1289389.7 | 2245.565 | Kiaka Main |
| KMGC_0261 | 25 | 29 | 4 | 0.43 | -55 | 135 | 35 | 739044.72 | 1289380.8 | 2245.317 | Kiaka Main |
| KMGC_0262 | 27 | 31 | 4 | 0.87 | -55 | 135 | 35 | 739053.44 | 1289372.1 | 2245.203 | Kiaka Main |
| KMGC_0262 | 5 | 13 | 8 | 0.39 | | | | | | | |
| KMGC_0264 | 2 | 4 | 2 | 0.69 | -55 | 135 | 35 | 739071.18 | 1289354.2 | 2244.81 | Kiaka Main |
| KMGC_0268 | 11 | 31 | 20 | 0.47 | -55 | 135 | 34 | 739106.69 | 1289318.9 | 2244.089 | Kiaka Main |
| KMGC_0269 | 14 | 15 | 1 | 4.06 | -55 | 135 | 34 | 739115.4 | 1289310.1 | 2244.074 | Kiaka Main |
| KMGC_0269 | 0 | 2 | 2 | 0.37 | | | | | | | |
| KMGC_0270 | 20 | 21 | 1 | 1.28 | -55 | 135 | 34 | 739124.21 | 1289301.3 | 2244.093 | Kiaka Main |
| KMGC_0271 | 1 | 34 | 33 | 0.94 | -55 | 135 | 34 | 739133.1 | 1289292.7 | 2243.806 | Kiaka Main |
| KMGC_0272 | 4 | 34 | 30 | 1.54 | -55 | 135 | 34 | 739141.84 | 1289283.7 | 2243.471 | Kiaka Main |
| KMGC_0273 | 1 | 34 | 33 | 0.99 | -55 | 135 | 34 | 739150.45 | 1289275.1 | 2243.605 | Kiaka Main |
| KMGC_0274 | 0 | 33 | 33 | 0.78 | -55 | 135 | 33 | 739159.32 | 1289266.2 | 2243.612 | Kiaka Main |
| KMGC_0275 | 0 | 33 | 33 | 1.52 | -55 | 135 | 33 | 739168.48 | 1289257 | 2243.158 | Kiaka Main |
| KMGC_0276 | 0 | 33 | 33 | 1.22 | -55 | 135 | 33 | 739177.4 | 1289247.9 | 2242.781 | Kiaka Main |
| KMGC_0277 | 2 | 32 | 30 | 4.05 | -55 | 135 | 32 | 739185.53 | 1289239.8 | 2242.559 | Kiaka Main |
| KMGC_0277A | 0 | 32 | 32 | 1.71 | -55 | 135 | 32 | 739194.72 | 1289231 | 2241.828 | Kiaka Main |
| KMGC_0278 | 2 | 31 | 29 | 1.06 | -55 | 135 | 31 | 739203.59 | 1289221.9 | 2241.578 | Kiaka Main |
| KMGC_0279 | 1 | 29 | 28 | 0.67 | -55 | 135 | 31 | 739212.38 | 1289213.1 | 2241.437 | Kiaka Main |
| KMGC_0280 | 6 | 30 | 24 | 0.39 | -55 | 135 | 31 | 739221.37 | 1289204 | 2241.47 | Kiaka Main |
| KMGC_0281 | 23 | 31 | 8 | 0.67 | -55 | 135 | 31 | 739230.29 | 1289195.1 | 2241.523 | Kiaka Main |
| KMGC_0281 | 10 | 18 | 8 | 0.51 | | | | | | | |
| KMGC_0282 | 3 | 30 | 27 | 0.60 | -55 | 135 | 30 | 739239.14 | 1289186.2 | 2241.158 | Kiaka Main |

| Table 1<br>Kiaka Main RC Grade Control<br>Significant Intercepts > 0.3 g/t | | | | | | | | | | | |
|---|---|---|---|---|---|---|---|---|---|---|---|
| **Hole ID** | **From** | **To** | **Interval** | **Au g/t** | **Dip** | **Azi** | **EOH** | **Easting** | **Northing** | **RL** | **Prospect** |
| KMGC_0283 | 2 | 5 | 3 | 0.63 | -55 | 135 | 30 | 739247.69 | 1289177.3 | 2240.839 | Kiaka Main |
| KMGC_0283 | 11 | 15 | 4 | 0.34 | | | | | | | |
| KMGC_0295 | 10 | 26 | 16 | 1.35 | -55 | 135 | 35 | 739057.73 | 1289385.6 | 2245.21 | Kiaka Main |
| KMGC_0296 | 4 | 10 | 6 | 0.45 | -55 | 135 | 35 | 739066.7 | 1289376.9 | 2245.359 | Kiaka Main |
| KMGC_0300 | 6 | 24 | 18 | 0.76 | -55 | 135 | 34 | 739111.03 | 1289332.3 | 2244.091 | Kiaka Main |
| KMGC_0301 | 2 | 10 | 8 | 0.34 | -55 | 135 | 34 | 739128.74 | 1289314.5 | 2243.871 | Kiaka Main |
| KMGC_0302 | 12 | 33 | 21 | 0.52 | -55 | 135 | 34 | 739137.54 | 1289305.8 | 2243.728 | Kiaka Main |
| KMGC_0303 | 0 | 33 | 33 | 0.97 | -55 | 135 | 33 | 739146.45 | 1289297 | 2243.659 | Kiaka Main |
| KMGC_0304 | 1 | 33 | 32 | 0.68 | -55 | 135 | 33 | 739163.89 | 1289279.3 | 2243.457 | Kiaka Main |
| KMGC_0305 | 1 | 32 | 31 | 1.25 | -55 | 135 | 32 | 739172.95 | 1289270.3 | 2243.173 | Kiaka Main |
| KMGC_0306 | 0 | 33 | 33 | 0.99 | -55 | 135 | 33 | 739181.92 | 1289261.3 | 2242.926 | Kiaka Main |
| KMGC_0307 | 1 | 32 | 31 | 2.02 | -55 | 135 | 32 | 739199.57 | 1289243.6 | 2242.232 | Kiaka Main |
| KMGC_0308 | 4 | 30 | 26 | 1.12 | -55 | 135 | 31 | 739208.38 | 1289234.9 | 2241.437 | Kiaka Main |
| KMGC_0309 | 3 | 31 | 28 | 0.82 | -55 | 135 | 31 | 739216.73 | 1289226.4 | 2241.457 | Kiaka Main |
| KMGC_0310 | 0 | 31 | 31 | 0.72 | -55 | 135 | 31 | 739234.75 | 1289208.5 | 2241.824 | Kiaka Main |
| KMGC_0311 | 1 | 18 | 17 | 1.09 | -55 | 135 | 30 | 739243.64 | 1289199.6 | 2241.209 | Kiaka Main |
| KMGC_0311 | 25 | 30 | 5 | 0.49 | | | | | | | |
| KMGC_0312 | 2 | 23 | 21 | 1.10 | -55 | 135 | 30 | 739252.36 | 1289190.7 | 2240.67 | Kiaka Main |
| KMGC_0323 | 23 | 29 | 6 | 1.23 | -55 | 135 | 35 | 739071.43 | 1289389.4 | 2245.141 | Kiaka Main |
| KMGC_0323 | 6 | 8 | 2 | 0.37 | | | | | | | |
| KMGC_0324 | 5 | 8 | 3 | 1.47 | -55 | 135 | 35 | 739079.88 | 1289380.9 | 2244.969 | Kiaka Main |
| KMGC_0329 | 26 | 31 | 5 | 0.62 | -55 | 135 | 33 | 739132.98 | 1289328.1 | 2244.139 | Kiaka Main |
| KMGC_0330 | 9 | 16 | 7 | 1.00 | -55 | 135 | 34 | 739142.11 | 1289319.1 | 2243.822 | Kiaka Main |
| KMGC_0331 | 20 | 25 | 5 | 1.21 | -55 | 135 | 33 | 739150.68 | 1289310.1 | 2243.648 | Kiaka Main |
| KMGC_0331 | 30 | 33 | 3 | 1.73 | | | | | | | |
| KMGC_0332 | 3 | 33 | 30 | 1.16 | -55 | 135 | 33 | 739159.69 | 1289301.3 | 2243.211 | Kiaka Main |
| KMGC_0333 | 3 | 33 | 30 | 0.69 | -55 | 135 | 33 | 739168.37 | 1289292.6 | 2243.208 | Kiaka Main |
| KMGC_0334 | 1 | 33 | 32 | 0.78 | -55 | 135 | 33 | 739177.12 | 1289283.8 | 2243.235 | Kiaka Main |
| KMGC_0335 | 1 | 33 | 32 | 1.04 | -55 | 135 | 33 | 739186.27 | 1289274.8 | 2243.17 | Kiaka Main |
| KMGC_0336 | 0 | 32 | 32 | 1.05 | -55 | 135 | 32 | 739195.24 | 1289265.9 | 2242.815 | Kiaka Main |
| KMGC_0337 | 2 | 32 | 30 | 1.51 | -55 | 135 | 32 | 739204 | 1289257.1 | 2242.254 | Kiaka Main |
| KMGC_0338 | 1 | 31 | 30 | 1.77 | -55 | 135 | 31 | 739212.59 | 1289248.3 | 2241.808 | Kiaka Main |
| KMGC_0339 | 3 | 31 | 28 | 1.97 | -55 | 135 | 31 | 739221.49 | 1289239.5 | 2241.468 | Kiaka Main |
| KMGC_0340 | 5 | 30 | 25 | 0.97 | -55 | 135 | 31 | 739230.65 | 1289230.5 | 2241.318 | Kiaka Main |
| KMGC_0341 | 0 | 30 | 30 | 0.62 | -55 | 135 | 31 | 739239.02 | 1289221.8 | 2241.723 | Kiaka Main |
| KMGC_0342 | 4 | 30 | 26 | 0.80 | -55 | 135 | 30 | 739248.01 | 1289212.7 | 2240.969 | Kiaka Main |
| KMGC_0343 | 2 | 30 | 28 | 0.73 | -55 | 135 | 30 | 739256.82 | 1289204.1 | 2240.935 | Kiaka Main |
| KMGC_0344 | 1 | 9 | 8 | 0.93 | -55 | 135 | 30 | 739265.74 | 1289195.2 | 2240.728 | Kiaka Main |

| Table 1<br>Kiaka Main RC Grade Control<br>Significant Intercepts > 0.3 g/t | | | | | | | | | | | |
|---|---|---|---|---|---|---|---|---|---|---|---|
| **Hole ID** | **From** | **To** | **Interval** | **Au g/t** | **Dip** | **Azi** | **EOH** | **Easting** | **Northing** | **RL** | **Prospect** |
| KMGC_0345 | 2 | 7 | 5 | 0.70 | -55 | 135 | 30 | 739274.44 | 1289186.5 | 2240.656 | Kiaka Main |
| KMGC_0352 | 17 | 20 | 3 | 0.42 | -55 | 135 | 35 | 739075.6 | 1289403 | 2244.929 | Kiaka Main |
| KMGC_0353 | 23 | 26 | 3 | 0.60 | -55 | 135 | 35 | 739084.39 | 1289394.2 | 2245.09 | Kiaka Main |
| KMGC_0353 | 3 | 4 | 1 | 1.46 | | | | | | | |
| KMGC_0354 | 32 | 34 | 2 | 0.72 | -55 | 135 | 35 | 739093.02 | 1289385.4 | 2244.771 | Kiaka Main |
| KMGC_0359 | 14 | 26 | 12 | 0.61 | -55 | 135 | 34 | 739146.48 | 1289331.9 | 2243.943 | Kiaka Main |
| KMGC_0360 | 4 | 33 | 29 | 2.55 | -55 | 135 | 33 | 739155.25 | 1289323.3 | 2243.719 | Kiaka Main |
| KMGC_0361 | 1 | 33 | 32 | 1.22 | -55 | 135 | 33 | 739163.8 | 1289314.5 | 2243.457 | Kiaka Main |
| KMGC_0362 | 0 | 31 | 31 | 0.75 | -55 | 135 | 33 | 739172.84 | 1289305.7 | 2242.897 | Kiaka Main |
| KMGC_0363 | 2 | 33 | 31 | 1.25 | -55 | 135 | 33 | 739190.34 | 1289288.2 | 2243.019 | Kiaka Main |
| KMGC_0364 | 2 | 32 | 30 | 1.31 | -55 | 135 | 32 | 739199.38 | 1289279.1 | 2242.916 | Kiaka Main |
| KMGC_0365 | 1 | 31 | 30 | 1.90 | -55 | 135 | 31 | 739217.42 | 1289261.4 | 2241.723 | Kiaka Main |
| KMGC_0366 | 2 | 30 | 28 | 1.61 | -55 | 135 | 31 | 739234.34 | 1289243.8 | 2241.474 | Kiaka Main |
| KMGC_0367 | 4 | 30 | 26 | 1.91 | -55 | 135 | 30 | 739251.22 | 1289226.3 | 2241.19 | Kiaka Main |
| KMGC_0368 | 1 | 30 | 29 | 1.09 | -55 | 135 | 30 | 739261.32 | 1289217.4 | 2240.838 | Kiaka Main |
| KMGC_0369 | 8 | 28 | 20 | 0.39 | -55 | 135 | 30 | 739270.02 | 1289208.7 | 2240.907 | Kiaka Main |
| KMGC_0369 | 0 | 3 | 3 | 0.43 | | | | | | | |
| KMGC_0383 | 20 | 27 | 7 | 2.38 | -55 | 135 | 35 | 739088.99 | 1289407.3 | 2244.867 | Kiaka Main |
| KMGC_0384 | 18 | 19 | 1 | 19.94 | -55 | 135 | 35 | 739097.79 | 1289398.6 | 2245.02 | Kiaka Main |
| KMGC_0387 | 22 | 29 | 7 | 1.29 | -55 | 135 | 34 | 739124.15 | 1289372.1 | 2244.371 | Kiaka Main |
| KMGC_0389 | 23 | 28 | 5 | 0.58 | -55 | 135 | 34 | 739141.93 | 1289354.5 | 2243.803 | Kiaka Main |
| KMGC_0389 | 1 | 2 | 1 | 1.01 | | | | | | | |
| KMGC_0390 | 27 | 34 | 7 | 0.33 | -55 | 135 | 34 | 739150.7 | 1289345.6 | 2243.757 | Kiaka Main |
| KMGC_0390 | 5 | 7 | 2 | 0.38 | | | | | | | |
| KMGC_0391 | 7 | 33 | 26 | 1.19 | -55 | 135 | 33 | 739159.6 | 1289336.4 | 2243.804 | Kiaka Main |
| KMGC_0392 | 1 | 33 | 32 | 1.22 | -55 | 135 | 33 | 739168.36 | 1289327.6 | 2243.386 | Kiaka Main |
| KMGC_0393 | 3 | 33 | 30 | 1.59 | -55 | 135 | 33 | 739176.98 | 1289319.1 | 2243.103 | Kiaka Main |
| KMGC_0394 | 1 | 33 | 32 | 1.00 | -55 | 135 | 33 | 739186.06 | 1289310.1 | 2242.831 | Kiaka Main |
| KMGC_0395 | 2 | 32 | 30 | 0.86 | -55 | 135 | 32 | 739194.82 | 1289301.4 | 2242.486 | Kiaka Main |
| KMGC_0396 | 1 | 32 | 31 | 0.98 | -55 | 135 | 32 | 739203.74 | 1289292.5 | 2242.563 | Kiaka Main |
| KMGC_0397 | 0 | 32 | 32 | 1.39 | -55 | 135 | 32 | 739212.62 | 1289283.7 | 2242.096 | Kiaka Main |
| KMGC_0398 | 0 | 31 | 31 | 0.95 | -55 | 135 | 31 | 739221.48 | 1289274.8 | 2241.966 | Kiaka Main |
| KMGC_0399 | 0 | 31 | 31 | 1.46 | -55 | 135 | 31 | 739230.39 | 1289265.9 | 2241.798 | Kiaka Main |
| KMGC_0400 | 3 | 30 | 27 | 1.23 | -55 | 135 | 31 | 739238.82 | 1289257.2 | 2241.888 | Kiaka Main |
| KMGC_0401 | 2 | 31 | 29 | 1.08 | -55 | 135 | 31 | 739247.95 | 1289248.3 | 2241.308 | Kiaka Main |
| KMGC_0402 | 1 | 30 | 29 | 0.55 | -55 | 135 | 30 | 739256.79 | 1289239.5 | 2241.369 | Kiaka Main |
| KMGC_0403 | 2 | 30 | 28 | 1.78 | -55 | 135 | 30 | 739265.53 | 1289230.6 | 2240.887 | Kiaka Main |
| KMGC_0404 | 10 | 22 | 12 | 1.92 | -55 | 135 | 30 | 739274.43 | 1289222 | 2240.676 | Kiaka Main |

| Table 1<br>Kiaka Main RC Grade Control<br>Significant Intercepts > 0.3 g/t | | | | | | | | | | | |
|---|---|---|---|---|---|---|---|---|---|---|---|
| **Hole ID** | **From** | **To** | **Interval** | **Au g/t** | **Dip** | **Azi** | **EOH** | **Easting** | **Northing** | **RL** | **Prospect** |
| KMGC_0405 | 12 | 28 | 16 | 0.68 | -55 | 135 | 30 | 739283.23 | 1289212.9 | 2240.702 | Kiaka Main |
| KMGC_0420 | 32 | 34 | 2 | 1.83 | -55 | 135 | 35 | 739102.03 | 1289412 | 2244.989 | Kiaka Main |
| KMGC_0421 | 31 | 35 | 4 | 0.55 | -55 | 135 | 35 | 739110.63 | 1289403.1 | 2244.97 | Kiaka Main |
| KMGC_0447 | 18 | 20 | 2 | 0.32 | -55 | 135 | 37 | 739071.17 | 1289460.4 | 2245.825 | Kiaka Main |
| KMGC_0448 | 10 | 12 | 2 | 0.44 | -55 | 135 | 36 | 739088.77 | 1289442.7 | 2245.355 | Kiaka Main |
| KMGC_0454 | 22 | 25 | 3 | 1.43 | -55 | 135 | 33 | 739159.74 | 1289371.9 | 2243.692 | Kiaka Main |
| KMGC_0478 | 4 | 5 | 1 | 2.39 | -55 | 135 | 37 | 739075.48 | 1289473.6 | 2245.963 | Kiaka Main |
| KMGC_0478 | 12 | 15 | 3 | 0.60 | | | | | | | |
| KMGC_0479 | 23 | 37 | 14 | 0.63 | -55 | 135 | 37 | 739084.45 | 1289464.8 | 2245.76 | Kiaka Main |
| KMGC_0479 | 3 | 9 | 6 | 0.36 | | | | | | | |
| KMGC_0480 | 27 | 29 | 2 | 0.44 | -55 | 135 | 36 | 739093.16 | 1289456 | 2245.617 | Kiaka Main |
| KMGC_0481 | 18 | 19 | 1 | 1.67 | -55 | 135 | 35 | 739111.06 | 1289438.2 | 2245.048 | Kiaka Main |
| KMGC_0502 | 33 | 35 | 2 | 0.96 | -55 | 135 | 37 | 739071.19 | 1289495.6 | 2246.424 | Kiaka Main |
| KMGC_0503 | 35 | 37 | 2 | 0.91 | -55 | 135 | 37 | 739080.03 | 1289486.7 | 2246.361 | Kiaka Main |
| KMGC_0504 | 18 | 24 | 6 | 3.40 | -55 | 135 | 37 | 739088.94 | 1289477.7 | 2245.943 | Kiaka Main |
| KMGC_0505 | 28 | 31 | 3 | 0.38 | -55 | 135 | 36 | 739115.42 | 1289451.4 | 2245.232 | Kiaka Main |
| KMGC_0508 | 13 | 14 | 1 | 1.63 | -55 | 135 | 34 | 739168.36 | 1289398.5 | 2244.024 | Kiaka Main |
| KMGC_0525 | 8 | 22 | 14 | 0.50 | -55 | 135 | 30 | 739327.5 | 1289239.6 | 2240.413 | Kiaka Main |
| KMGC_0533 | 28 | 37 | 9 | 2.50 | -55 | 135 | 37 | 739093.41 | 1289491.3 | 2246.434 | Kiaka Main |
| KMGC_0534 | 14 | 33 | 19 | 0.64 | -55 | 135 | 37 | 739102.09 | 1289482.4 | 2245.932 | Kiaka Main |
| KMGC_0535 | 2 | 17 | 15 | 0.91 | -55 | 135 | 37 | 739111.41 | 1289473.1 | 2245.56 | Kiaka Main |
| KMGC_0536 | 0 | 5 | 5 | 0.45 | -55 | 135 | 36 | 739119.68 | 1289464.9 | 2245.332 | Kiaka Main |
| KMGC_0536 | 23 | 27 | 4 | 0.30 | | | | | | | |
| KMGC_0537 | 16 | 20 | 4 | 0.57 | -55 | 135 | 36 | 739128.62 | 1289456.1 | 2245.223 | Kiaka Main |
| KMGC_0560 | 30 | 32 | 2 | 0.60 | -55 | 135 | 37 | 739097.54 | 1289504.6 | 2246.77 | Kiaka Main |
| KMGC_0561 | 25 | 36 | 11 | 0.34 | -55 | 135 | 37 | 739106.52 | 1289495.5 | 2246.15 | Kiaka Main |
| KMGC_0561 | 19 | 20 | 1 | 1.16 | | | | | | | |
| KMGC_0562 | 30 | 36 | 6 | 1.53 | -55 | 135 | 37 | 739115.45 | 1289486.7 | 2245.9 | Kiaka Main |
| KMGC_0562 | 8 | 15 | 7 | 0.45 | | | | | | | |
| KMGC_0563 | 18 | 24 | 6 | 0.33 | -55 | 135 | 36 | 739124.29 | 1289478 | 2245.718 | Kiaka Main |
| KMGC_0564 | 22 | 32 | 10 | 0.50 | -55 | 135 | 36 | 739133.11 | 1289469 | 2245.35 | Kiaka Main |
| KMGC_0567 | 29 | 31 | 2 | 3.80 | -55 | 135 | 34 | 739194.76 | 1289407.4 | 2243.895 | Kiaka Main |
| KMGC_0567 | 19 | 24 | 5 | 0.56 | | | | | | | |
| KMGC_0592 | 36 | 38 | 2 | 1.34 | -55 | 135 | 38 | 739110.9 | 1289509 | 2246.679 | Kiaka Main |
| KMGC_0593 | 21 | 37 | 16 | 0.80 | -55 | 135 | 37 | 739119.78 | 1289500.1 | 2246.258 | Kiaka Main |
| KMGC_0594 | 0 | 18 | 18 | 0.35 | -55 | 135 | 36 | 739128.64 | 1289491.3 | 2246.207 | Kiaka Main |
| KMGC_0594 | 25 | 34 | 9 | 0.34 | | | | | | | |
| KMGC_0595 | 1 | 3 | 2 | 0.49 | -55 | 135 | 36 | 739146.04 | 1289473.8 | 2245.567 | Kiaka Main |

| Table 1<br>Kiaka Main RC Grade Control<br>Significant Intercepts > 0.3 g/t | | | | | | | | | | | |
|---|---|---|---|---|---|---|---|---|---|---|---|
| **Hole ID** | **From** | **To** | **Interval** | **Au g/t** | **Dip** | **Azi** | **EOH** | **Easting** | **Northing** | **RL** | **Prospect** |
| KMGC_0596 | 31 | 33 | 2 | 0.38 | -55 | 135 | 34 | 739190.59 | 1289429.4 | 2244.579 | Kiaka Main |
| KMGC_0621 | 36 | 38 | 2 | 1.75 | -55 | 135 | 38 | 739124.39 | 1289513.2 | 2246.93 | Kiaka Main |
| KMGC_0622 | 21 | 35 | 14 | 0.58 | -55 | 135 | 37 | 739133.17 | 1289504.5 | 2246.586 | Kiaka Main |
| KMGC_0623 | 22 | 25 | 3 | 1.90 | -55 | 135 | 36 | 739141.96 | 1289495.4 | 2245.904 | Kiaka Main |
| KMGC_0623 | 2 | 10 | 8 | 0.38 | | | | | | | |
| KMGC_0623 | 32 | 34 | 2 | 0.37 | | | | | | | |
| KMGC_0624 | 14 | 18 | 4 | 1.54 | -55 | 135 | 35 | 739150.95 | 1289486.9 | 2245.865 | Kiaka Main |
| KMGC_0624 | 2 | 5 | 3 | 0.79 | | | | | | | |
| KMGC_0627 | 17 | 18 | 1 | 1.09 | -55 | 135 | 35 | 739185.82 | 1289451.6 | 2244.71 | Kiaka Main |
| KMGC_0630 | 26 | 34 | 8 | 0.53 | -55 | 135 | 34 | 739212.63 | 1289424.9 | 2244.102 | Kiaka Main |
| KMGC_0630 | 12 | 13 | 1 | 2.12 | | | | | | | |
| KMGC_0630 | 1 | 3 | 2 | 0.40 | | | | | | | |
| KMGC_0655 | 15 | 17 | 2 | 1.02 | -55 | 135 | 39 | 739128.4 | 1289526.7 | 2247.929 | Kiaka Main |
| KMGC_0656 | 34 | 39 | 5 | 0.75 | -55 | 135 | 40 | 739137.59 | 1289517.7 | 2247.717 | Kiaka Main |
| KMGC_0657 | 17 | 21 | 4 | 1.40 | -55 | 135 | 39 | 739146.31 | 1289508.7 | 2246.937 | Kiaka Main |
| KMGC_0657 | 28 | 38 | 10 | 0.34 | | | | | | | |
| KMGC_0658 | 25 | 29 | 4 | 0.80 | -55 | 135 | 37 | 739155.15 | 1289500.4 | 2246.266 | Kiaka Main |
| KMGC_0658 | 7 | 11 | 4 | 0.65 | | | | | | | |
| KMGC_0658 | 16 | 18 | 2 | 0.56 | | | | | | | |
| KMGC_0659 | 7 | 14 | 7 | 0.44 | -55 | 135 | 37 | 739163.83 | 1289491.3 | 2245.748 | Kiaka Main |
| KMGC_0662 | 26 | 33 | 7 | 0.65 | -55 | 135 | 35 | 739199.41 | 1289455.8 | 2244.854 | Kiaka Main |
| KMGC_0663 | 23 | 27 | 4 | 0.41 | -55 | 135 | 35 | 739208.36 | 1289447 | 2244.654 | Kiaka Main |
| KMGC_0664 | 19 | 22 | 3 | 0.64 | -55 | 135 | 34 | 739216.96 | 1289438.3 | 2244.232 | Kiaka Main |
| KMGC_0689 | 36 | 37 | 1 | 1.37 | -55 | 135 | 39 | 739141.9 | 1289531.3 | 2248.294 | Kiaka Main |
| KMGC_0690 | 28 | 33 | 5 | 1.33 | -55 | 135 | 39 | 739151.19 | 1289521.8 | 2247.284 | Kiaka Main |
| KMGC_0690 | 19 | 20 | 1 | 2.20 | | | | | | | |
| KMGC_0691 | 21 | 28 | 7 | 0.38 | -55 | 135 | 39 | 739159.75 | 1289513.5 | 2246.748 | Kiaka Main |
| KMGC_0692 | 27 | 28 | 1 | 1.57 | -55 | 135 | 37 | 739168.35 | 1289504.5 | 2246.064 | Kiaka Main |
| KMGC_0692 | 1 | 3 | 2 | 0.48 | | | | | | | |
| KMGC_0692 | 11 | 13 | 2 | 0.38 | | | | | | | |
| KMGC_0692 | 18 | 20 | 2 | 0.35 | | | | | | | |
| KMGC_0693 | 13 | 15 | 2 | 0.74 | -55 | 135 | 36 | 739186.23 | 1289486.9 | 2245.865 | Kiaka Main |
| KMGC_0694 | 8 | 11 | 3 | 0.64 | -55 | 135 | 35 | 739194.88 | 1289478.1 | 2245.489 | Kiaka Main |
| KMGC_0695 | 27 | 30 | 3 | 10.29 | -55 | 135 | 35 | 739203.87 | 1289469.4 | 2245.304 | Kiaka Main |
| KMGC_0695 | 0 | 3 | 3 | 0.36 | | | | | | | |
| KMGC_0697 | 30 | 33 | 3 | 0.36 | -55 | 135 | 35 | 739221.42 | 1289451.5 | 2244.802 | Kiaka Main |
| KMGC_0698 | 29 | 34 | 5 | 0.60 | -55 | 135 | 34 | 739230.35 | 1289442.9 | 2244.448 | Kiaka Main |
| KMGC_0698 | 16 | 22 | 6 | 0.33 | | | | | | | |

| Table 1<br>Kiaka Main RC Grade Control<br>Significant Intercepts > 0.3 g/t | | | | | | | | | | | |
|---|---|---|---|---|---|---|---|---|---|---|---|
| **Hole ID** | **From** | **To** | **Interval** | **Au g/t** | **Dip** | **Azi** | **EOH** | **Easting** | **Northing** | **RL** | **Prospect** |
| KMGC_0722 | 31 | 39 | 8 | 0.67 | -55 | 135 | 39 | 739155.57 | 1289535.8 | 2247.528 | Kiaka Main |
| KMGC_0722 | 0 | 5 | 5 | 0.55 | | | | | | | |
| KMGC_0723 | 16 | 34 | 18 | 0.55 | -55 | 135 | 38 | 739164.13 | 1289526.8 | 2247.068 | Kiaka Main |
| KMGC_0723 | 2 | 3 | 1 | 2.59 | | | | | | | |
| KMGC_0724 | 31 | 34 | 3 | 0.40 | -55 | 135 | 37 | 739181.47 | 1289509 | 2246.512 | Kiaka Main |
| KMGC_0724 | 11 | 12 | 1 | 1.05 | | | | | | | |
| KMGC_0726 | 0 | 3 | 3 | 0.37 | -55 | 135 | 36 | 739199.46 | 1289491.3 | 2245.688 | Kiaka Main |
| KMGC_0728 | 30 | 35 | 5 | 0.42 | -55 | 135 | 35 | 739226.05 | 1289464.8 | 2244.79 | Kiaka Main |
| KMGC_0729 | 11 | 27 | 16 | 0.93 | -55 | 135 | 35 | 739234.63 | 1289456 | 2244.61 | Kiaka Main |
| KMGC_0729 | 33 | 35 | 2 | 0.45 | | | | | | | |
| KMGC_0750 | 18 | 21 | 3 | 0.77 | -55 | 135 | 40 | 739151.11 | 1289557.5 | 2248.883 | Kiaka Main |
| KMGC_0751 | 8 | 11 | 3 | 0.42 | -55 | 135 | 40 | 739159.7 | 1289548.7 | 2248.155 | Kiaka Main |
| KMGC_0752 | 23 | 26 | 3 | 1.22 | -55 | 135 | 39 | 739168.49 | 1289539.9 | 2247.364 | Kiaka Main |
| KMGC_0752 | 37 | 39 | 2 | 0.79 | | | | | | | |
| KMGC_0753 | 13 | 32 | 19 | 0.74 | -55 | 135 | 38 | 739177.34 | 1289531.1 | 2246.801 | Kiaka Main |
| KMGC_0754 | 1 | 13 | 12 | 0.61 | -55 | 135 | 37 | 739186.31 | 1289522.1 | 2246.429 | Kiaka Main |
| KMGC_0755 | 24 | 35 | 11 | 0.41 | -55 | 135 | 37 | 739203.89 | 1289504.6 | 2245.998 | Kiaka Main |
| KMGC_0756 | 18 | 34 | 16 | 1.19 | -55 | 135 | 36 | 739212.8 | 1289496 | 2245.317 | Kiaka Main |
| KMGC_0756 | 0 | 1 | 1 | 1.52 | | | | | | | |
| KMGC_0756 | 11 | 13 | 2 | 0.35 | | | | | | | |
| KMGC_0757 | 20 | 27 | 7 | 0.33 | -55 | 135 | 36 | 739221.4 | 1289486.9 | 2245.138 | Kiaka Main |
| KMGC_0758 | 27 | 32 | 5 | 0.71 | -55 | 135 | 35 | 739230.41 | 1289478.2 | 2244.957 | Kiaka Main |
| KMGC_0758 | 0 | 4 | 4 | 0.42 | | | | | | | |
| KMGC_0759 | 17 | 29 | 12 | 0.37 | -55 | 135 | 35 | 739239.3 | 1289469.6 | 2244.761 | Kiaka Main |
| KMGC_0788 | 29 | 33 | 4 | 0.43 | -55 | 135 | 39 | 739172.82 | 1289553.2 | 2247.84 | Kiaka Main |
| KMGC_0788 | 37 | 39 | 2 | 0.39 | | | | | | | |
| KMGC_0789 | 30 | 37 | 7 | 0.97 | -55 | 135 | 39 | 739181.6 | 1289543.7 | 2246.941 | Kiaka Main |
| KMGC_0789 | 12 | 24 | 12 | 0.54 | | | | | | | |
| KMGC_0790 | 17 | 27 | 10 | 1.00 | -55 | 135 | 38 | 739190.45 | 1289535.9 | 2246.376 | Kiaka Main |
| KMGC_0790 | 0 | 12 | 12 | 0.50 | | | | | | | |
| KMGC_0791 | 0 | 11 | 11 | 0.97 | -55 | 135 | 37 | 739198.78 | 1289526.7 | 2245.847 | Kiaka Main |
| KMGC_0791 | 20 | 22 | 2 | 0.40 | | | | | | | |
| KMGC_0792 | 27 | 36 | 9 | 0.83 | -55 | 135 | 37 | 739208.32 | 1289518.1 | 2245.689 | Kiaka Main |
| KMGC_0792 | 0 | 14 | 14 | 0.48 | | | | | | | |
| KMGC_0793 | 13 | 23 | 10 | 1.19 | -55 | 135 | 36 | 739216.82 | 1289509.1 | 2245.336 | Kiaka Main |
| KMGC_0794 | 2 | 9 | 7 | 3.37 | -55 | 135 | 36 | 739234.76 | 1289491.4 | 2245.001 | Kiaka Main |
| KMGC_0795 | 23 | 34 | 11 | 0.36 | -55 | 135 | 35 | 739243.7 | 1289482.6 | 2244.796 | Kiaka Main |
| KMGC_0796 | 14 | 20 | 6 | 0.70 | -55 | 135 | 35 | 739252.5 | 1289473.6 | 2244.55 | Kiaka Main |

| Table 1<br>Kiaka Main RC Grade Control<br>Significant Intercepts > 0.3 g/t | | | | | | | | | | | |
|---|---|---|---|---|---|---|---|---|---|---|---|
| **Hole ID** | **From** | **To** | **Interval** | **Au g/t** | **Dip** | **Azi** | **EOH** | **Easting** | **Northing** | **RL** | **Prospect** |
| KMGC_0827 | 23 | 37 | 14 | 3.12 | -55 | 135 | 39 | 739186.01 | 1289557.7 | 2247.421 | Kiaka Main |
| KMGC_0827 | 0 | 2 | 2 | 0.79 | | | | | | | |
| KMGC_0828 | 8 | 20 | 12 | 1.19 | -55 | 135 | 38 | 739194.84 | 1289548.8 | 2246.875 | Kiaka Main |
| KMGC_0828 | 32 | 38 | 6 | 1.02 | | | | | | | |
| KMGC_0828 | 0 | 2 | 2 | 0.38 | | | | | | | |
| KMGC_0829 | 1 | 10 | 9 | 0.62 | -55 | 135 | 37 | 739212.71 | 1289531.1 | 2245.743 | Kiaka Main |
| KMGC_0829 | 34 | 36 | 2 | 0.76 | | | | | | | |
| KMGC_0830 | 14 | 26 | 12 | 0.55 | -55 | 135 | 37 | 739221.2 | 1289522.3 | 2245.575 | Kiaka Main |
| KMGC_0830 | 1 | 4 | 3 | 0.52 | | | | | | | |
| KMGC_0831 | 25 | 36 | 11 | 1.70 | -55 | 135 | 36 | 739230.22 | 1289513.4 | 2245.246 | Kiaka Main |
| KMGC_0831 | 11 | 17 | 6 | 0.45 | | | | | | | |
| KMGC_0870 | 22 | 36 | 14 | 0.55 | -55 | 135 | 37 | 739208.06 | 1289553 | 2246.405 | Kiaka Main |
| KMGC_0870 | 2 | 10 | 8 | 0.88 | | | | | | | |
| KMGC_0871 | 5 | 8 | 3 | 0.31 | -55 | 135 | 37 | 739216.93 | 1289544.4 | 2246.035 | Kiaka Main |
| KMGC_0872 | 7 | 24 | 17 | 0.56 | -55 | 135 | 36 | 739234.6 | 1289526.7 | 2245.282 | Kiaka Main |
| KMGC_0872 | 32 | 36 | 4 | 0.73 | | | | | | | |
| KMGC_0874 | 28 | 31 | 3 | 0.32 | -55 | 135 | 35 | 739261.05 | 1289500.1 | 2245.021 | Kiaka Main |
| KMGC_0875 | 10 | 25 | 15 | 0.70 | -55 | 135 | 35 | 739270.08 | 1289491.4 | 2244.898 | Kiaka Main |
| KMGC_0912 | 24 | 30 | 6 | 0.35 | -55 | 135 | 37 | 739230.35 | 1289548.9 | 2245.804 | Kiaka Main |
| KMGC_0912 | 14 | 16 | 2 | 0.50 | | | | | | | |
| KMGC_0913 | 15 | 33 | 18 | 0.77 | -55 | 135 | 36 | 739239.13 | 1289539.8 | 2245.616 | Kiaka Main |
| KMGC_0914 | 0 | 18 | 18 | 0.72 | -55 | 135 | 36 | 739247.97 | 1289531.1 | 2245.28 | Kiaka Main |
| KMGC_0915 | 0 | 2 | 2 | 0.34 | -55 | 135 | 36 | 739256.61 | 1289522.3 | 2245.376 | Kiaka Main |
| KMGC_0916 | 16 | 20 | 4 | 0.53 | -55 | 135 | 35 | 739265.74 | 1289513.4 | 2245.156 | Kiaka Main |
| KMGC_0916 | 30 | 33 | 3 | 0.50 | | | | | | | |
| KMGC_0917 | 3 | 20 | 17 | 0.43 | -55 | 135 | 35 | 739274.29 | 1289504.6 | 2244.976 | Kiaka Main |
| KMGC_0957 | 32 | 36 | 4 | 2.58 | -55 | 135 | 36 | 739234.74 | 1289562.2 | 2246.063 | Kiaka Main |
| KMGC_0957 | 0 | 8 | 8 | 0.53 | | | | | | | |
| KMGC_0957 | 18 | 22 | 4 | 0.87 | | | | | | | |
| KMGC_0958 | 1 | 3 | 2 | 0.59 | -55 | 135 | 36 | 739243.42 | 1289553.6 | 2245.951 | Kiaka Main |
| KMGC_0959 | 0 | 2 | 2 | 0.35 | -55 | 135 | 36 | 739252.46 | 1289544.4 | 2245.599 | Kiaka Main |
| KMGC_0961 | 24 | 35 | 11 | 0.61 | -55 | 135 | 35 | 739279.01 | 1289517.8 | 2245.037 | Kiaka Main |
| KMGC_0961 | 7 | 9 | 2 | 0.52 | | | | | | | |
| KMGC_0962 | 18 | 33 | 15 | 0.40 | -55 | 135 | 35 | 739287.7 | 1289509.1 | 2244.793 | Kiaka Main |
| KMGC_0999 | 11 | 29 | 18 | 0.64 | -55 | 135 | 37 | 739239.46 | 1289575.4 | 2245.958 | Kiaka Main |
| KMGC_0999 | 0 | 5 | 5 | 0.39 | | | | | | | |
| KMGC_1000 | 27 | 35 | 8 | 0.91 | | | | | | | |
| KMGC_1000 | 2 | 14 | 12 | 0.34 | | | | | | | |

| Table 1<br>Kiaka Main RC Grade Control<br>Significant Intercepts > 0.3 g/t | | | | | | | | | | | |
|---|---|---|---|---|---|---|---|---|---|---|---|
| **Hole ID** | **From** | **To** | **Interval** | **Au g/t** | **Dip** | **Azi** | **EOH** | **Easting** | **Northing** | **RL** | **Prospect** |
| KMGC_1001 | 21 | 26 | 5 | 0.41 | -55 | 135 | 36 | 739256.85 | 1289557.6 | 2245.658 | Kiaka Main |
| KMGC_1002 | 32 | 34 | 2 | 0.54 | -55 | 135 | 35 | 739274.68 | 1289540.2 | 2244.97 | Kiaka Main |
| KMGC_1003 | 13 | 15 | 2 | 0.64 | -55 | 135 | 35 | 739283.43 | 1289531.4 | 2245.057 | Kiaka Main |
| KMGC_1003 | 27 | 29 | 2 | 0.46 | | | | | | | |
| KMGC_1004 | 19 | 31 | 12 | 0.79 | -55 | 135 | 35 | 739292.19 | 1289522.5 | 2244.942 | Kiaka Main |
| KMGC_1044 | 26 | 31 | 5 | 0.49 | -55 | 135 | 36 | 739261.18 | 1289571 | 2245.807 | Kiaka Main |
| KMGC_1045 | 10 | 18 | 8 | 2.10 | -55 | 135 | 36 | 739270.36 | 1289562.1 | 2245.291 | Kiaka Main |
| KMGC_1046 | 20 | 27 | 7 | 0.48 | -55 | 135 | 35 | 739287.7 | 1289544.4 | 2244.826 | Kiaka Main |
| KMGC_1047 | 16 | 31 | 15 | 1.25 | -55 | 135 | 35 | 739296.62 | 1289535.5 | 2244.57 | Kiaka Main |
| KMGC_1047 | 0 | 9 | 9 | 0.76 | | | | | | | |
| KMGC_1048 | 4 | 34 | 30 | 0.39 | -55 | 135 | 34 | 739305.58 | 1289526.7 | 2244.576 | Kiaka Main |
| KMGC_1085 | 2 | 11 | 9 | 0.87 | -55 | 135 | 36 | 739274.65 | 1289575.3 | 2245.332 | Kiaka Main |
| KMGC_1086 | 23 | 33 | 10 | 1.42 | -55 | 135 | 35 | 739292.03 | 1289557.6 | 2244.854 | Kiaka Main |
| KMGC_1087 | 0 | 35 | 35 | 0.49 | -55 | 135 | 35 | 739300.95 | 1289548.9 | 2244.717 | Kiaka Main |
| KMGC_1088 | 25 | 32 | 7 | 0.62 | -55 | 135 | 34 | 739309.75 | 1289540 | 2244.644 | Kiaka Main |
| KMGC_1088 | 2 | 12 | 10 | 0.32 | | | | | | | |
| KMGC_1088 | 18 | 20 | 2 | 0.39 | | | | | | | |
| KMGC_1089 | 13 | 31 | 18 | 0.72 | -55 | 135 | 34 | 739318.46 | 1289531.2 | 2244.492 | Kiaka Main |
| KMGC_1128 | 1 | 31 | 30 | 0.84 | -55 | 135 | 37 | 739252.4 | 1289614.9 | 2246.726 | Kiaka Main |
| KMGC_1129 | 1 | 5 | 4 | 0.58 | -55 | 135 | 37 | 739261.14 | 1289606.2 | 2246.16 | Kiaka Main |
| KMGC_1130 | 0 | 2 | 2 | 0.57 | -55 | 135 | 37 | 739270.14 | 1289597.4 | 2245.784 | Kiaka Main |
| KMGC_1133 | 8 | 32 | 24 | 0.78 | -55 | 135 | 35 | 739305.35 | 1289562.1 | 2244.863 | Kiaka Main |
| KMGC_1134 | 11 | 13 | 2 | 0.44 | -55 | 135 | 34 | 739322.99 | 1289544.5 | 2244.588 | Kiaka Main |
| KMGC_1170 | 14 | 21 | 7 | 1.46 | -55 | 135 | 37 | 739256.89 | 1289628.2 | 2246.528 | Kiaka Main |
| KMGC_1170 | 6 | 9 | 3 | 0.51 | | | | | | | |
| KMGC_1170 | 28 | 30 | 2 | 0.53 | | | | | | | |
| KMGC_1171 | 4 | 10 | 6 | 0.60 | -55 | 135 | 37 | 739265.51 | 1289619.6 | 2246.266 | Kiaka Main |
| KMGC_1172 | 28 | 32 | 4 | 0.34 | -55 | 135 | 37 | 739274.45 | 1289610.6 | 2246.182 | Kiaka Main |
| KMGC_1179 | 25 | 34 | 9 | 0.87 | -55 | 135 | 34 | 739344.95 | 1289540 | 2244.27 | Kiaka Main |
| KMGC_1179 | 7 | 12 | 5 | 0.53 | | | | | | | |
| KMGC_1217 | 1 | 13 | 12 | 0.34 | -55 | 135 | 29 | 739323.2 | 1289579.8 | 2245.098 | Kiaka Main |
| KMGC_1217 | 20 | 26 | 6 | 0.42 | | | | | | | |
| KMGC_1255 | 0 | 3 | 3 | 0.52 | -55 | 135 | 31 | 739283.42 | 1289637.1 | 2246.244 | Kiaka Main |
| KMGC_1256 | 25 | 30 | 5 | 0.62 | -55 | 135 | 30 | 739292.44 | 1289628.3 | 2245.957 | Kiaka Main |
| KMGC_1259 | 27 | 29 | 2 | 0.49 | -55 | 135 | 30 | 739318.86 | 1289601.8 | 2245.582 | Kiaka Main |
| KMGC_1260 | 15 | 28 | 13 | 0.55 | -55 | 135 | 29 | 739327.61 | 1289593.1 | 2245.323 | Kiaka Main |
| KMGC_1260 | 7 | 10 | 3 | 0.39 | | | | | | | |
| KMGC_1261 | 8 | 13 | 5 | 1.44 | -55 | 135 | 29 | 739336.45 | 1289584.2 | 2244.906 | Kiaka Main |

| Table 1<br>Kiaka Main RC Grade Control<br>Significant Intercepts > 0.3 g/t | | | | | | | | | | | |
|---|---|---|---|---|---|---|---|---|---|---|---|
| **Hole ID** | **From** | **To** | **Interval** | **Au g/t** | **Dip** | **Azi** | **EOH** | **Easting** | **Northing** | **RL** | **Prospect** |
| KMGC_1261 | 0 | 3 | 3 | 0.41 | | | | | | | |
| KMGC_1261 | 22 | 24 | 2 | 0.37 | | | | | | | |
| KMGC_1263 | 19 | 22 | 3 | 0.64 | -55 | 135 | 28 | 739354.2 | 1289566.3 | 2244.244 | Kiaka Main |
| KMGC_1264 | 25 | 28 | 3 | 0.47 | -55 | 135 | 28 | 739362.68 | 1289557.8 | 2244.142 | Kiaka Main |
| KMGC_1304 | 0 | 3 | 3 | 0.32 | -55 | 135 | 30 | 739296.7 | 1289641.6 | 2245.928 | Kiaka Main |
| KMGC_1305 | 19 | 30 | 11 | 0.68 | -55 | 135 | 30 | 739305.65 | 1289632.7 | 2245.648 | Kiaka Main |
| KMGC_1312 | 21 | 23 | 2 | 0.76 | -55 | 135 | 28 | 739375.87 | 1289562.2 | 2244.336 | Kiaka Main |
| KMGC_1386 | 1 | 27 | 26 | 0.77 | -55 | 135 | 28 | 739393.68 | 1289579.8 | 2244.256 | Kiaka Main |
| KMGC_2569 | 7 | 10 | 3 | 0.69 | -55 | 135 | 33 | 738876.36 | 1289264.9 | 2243.699 | Kiaka Main |
| KMGC_2572 | 5 | 6 | 1 | 1.20 | -55 | 135 | 33 | 738867.9 | 1289255.5 | 2243.283 | Kiaka Main |
| KMGC_2575 | 9 | 10 | 1 | 1.67 | -55 | 135 | 33 | 738858.81 | 1289246.9 | 2243.428 | Kiaka Main |
| KMGC_2576 | 14 | 20 | 6 | 1.95 | -55 | 135 | 33 | 738854.55 | 1289251.1 | 2243.623 | Kiaka Main |
| KMGC_2578 | 10 | 12 | 2 | 5.68 | -55 | 135 | 32 | 738850.3 | 1289237.8 | 2243.5 | Kiaka Main |
| KMGC_2579 | 18 | 27 | 9 | 0.87 | -55 | 135 | 33 | 738845.81 | 1289242.4 | 2243.491 | Kiaka Main |
| KMGC_2582 | 12 | 16 | 4 | 2.69 | -55 | 135 | 33 | 738841.44 | 1289229.3 | 2243.234 | Kiaka Main |
| KMGC_2583 | 22 | 24 | 2 | 5.91 | -55 | 135 | 33 | 738836.92 | 1289233.6 | 2243.268 | Kiaka Main |
| KMGC_2584 | 10 | 12 | 2 | 1.40 | -55 | 135 | 32 | 738837.43 | 1289215.6 | 2242.981 | Kiaka Main |
| KMGC_2585 | 20 | 23 | 3 | 5.18 | -55 | 135 | 33 | 738832.56 | 1289220.5 | 2242.967 | Kiaka Main |
| KMGC_2590 | 14 | 18 | 4 | 0.47 | -55 | 135 | 31 | 738824.34 | 1289193.4 | 2242.655 | Kiaka Main |

- All reported intersections from the drilling program are assayed at 1m intervals.
- Sample preparation and fire assay conducted by SGS Laboratory in Ouagadougou. Assayed by 50g fire assay with AAS finish.
- Mineralised intervals for drilling reported with a maximum of 4 m of consecutive internal dilution of less than 0.3g/t gold. No top cut applied.
- QA/QC protocol: one blank, one standard and one duplicate are inserted for every 17 samples (3 QA/QC within every 20 samples).

## Appendix 1: JORC Table 1 Kiaka

### Section 1 Sampling Techniques and Data

| Criteria | JORC Code Explanation | Commentary |
|---|---|---|
| *Sampling Techniques* | ▪ Nature and quality of sampling (e.g. cut channels, random chips, or specific specialised industry standard measurement tools appropriate to the minerals under investigation, such as downhole gamma sondes, or handheld XRF instruments, etc.). These examples should not be taken as limiting the broad meaning of sampling.<br>▪ Include reference to measures taken to ensure sample representivity and the appropriate calibration of any measurement tools or systems used.<br>▪ Aspects of the determination of mineralisation that are Material to the Public Report. In cases where 'industry standard' work has been done this would be relatively simple (e.g. 'reverse circulation drilling was used to obtain 1 m samples from which 3 kg was pulverised to produce a 30 g charge for fire assay'). In other cases more explanation may be required, such as where there is coarse gold that has inherent sampling problems. Unusual commodities or mineralisation types (e.g. submarine nodules) may warrant disclosure of detailed information. | ▪ The area of the Kiaka resource was drilled using Reverse Circulation (RC) and Diamond drillholes (DD) on a nominal 50 m x 50 m grid spacing. A total of 351 DD holes (110,626 m), 394 RC holes (28,337 m) and 124 combined RC/DD holes (21,140 m) were drilled between 2005 and 2019. Holes were predominantly angled toward 135° (UTM) at declinations of -55° to optimally intersect the mineralised zones. A total of 532 RC Holes (17,315m) have been drilled by WAF in 2024 for Grade Control Purposes. All holes were drilled on a nominal 12.5m x 12.5m drill hole spacing and were angled at 135° (UTM) at declinations of -55° to optimally intersect mineralised zones.<br>▪ The area of the Kiaka South resource was drilled using Reverse Circulation (RC) and Diamond drillholes (DD) on a nominal 25 m x 12.5 m grid spacing. A total of 74 DD holes (13,512 m), 307 RC holes (23,645 m) and 21 combined RC/DD holes (2,509 m) were drilled between 2005 and 2012. Holes were predominantly angled toward 135° (local grid) at declinations of -55° to optimally intersect the mineralised zones.<br>▪ All RC samples were weighed to determine recoveries. RC samples were split and sampled at 1 m intervals using a cyclone splitter. Diamond core is a combination of HQ and NQ sizes and all Diamond core was logged for lithological, alteration, geotechnical, density and other attributes. Half-core sampling was completed at predominantly 1 m intervals. QAQC procedures were completed as per industry standard practices (i.e. certified standards, blanks and duplicate sampling were sent with laboratory sample dispatches).<br>▪ Core and RC samples were assayed at the ALS Chemex laboratory in Ouagadougou, using laboratory code Au-AA26. Due to slow reporting times, SGS (Ouagadougou, AU_FAA505) and BIGS (Ouagadougou, Au_FPF500) were utilised, while a portion of the submissions were prepared in Burkina Faso before being shipped to the ALS laboratory in Johannesburg, South Africa. Diamond core samples were crushed, dried and pulverised (total prep) to produce a sub sample for analysis for gold by 50 g standard fire assay method (FA) followed by an atomic absorption spectrometry (AAS) finish with a detection limit of 0.01 g/t Au. Samples from the 2024 Grade Control program have been assayed at SGS (Ouagadougou, AU_FAA505). Samples were dried, crushed and pulverised to produce a sub sample for analysis for gold by 50 g standard fire assay method (FA) followed by an atomic absorption spectrometry (AAS) finish with a detection limit of 0.01 g/t Au. |
| *Drilling Techniques* | ▪ Drill type (e.g. core, reverse circulation, open-hole hammer, rotary air blast, auger, Bangka, sonic, etc.) and details (e.g. core diameter, triple or standard tube, depth of diamond tails, face-sampling bit or other type, whether core is oriented and if so, by what method, etc.). | ▪ Diamond drilling in the resource area comprises HQ sized core for the softer saprolite, switching to NQ diameter in fresh rock. RC depths range from 13 m to 166 m and DD depths range from 15 m to 706 m. Diamond core was oriented using a digital Reflex Ez-shot orientation system. Downhole surveys were completed on all holes at intervals of 30-50 m. RC drilling within the resource area comprises 5.5 inch diameter face sampling hammer. Holes drilled for the 2024 WAF Grade Control program were drilled to an average depth of 28m and utilised a 5.5 inch face sampling hammer. No downhole surveys were completed for holes <40m. Holes >40 depth were surveyed using a Reflex EZ-Gyro at intervals of 5m downhole. |
| *Drill Sample Recovery* | ▪ Method of recording and assessing core and chip sample recoveries and results assessed.<br>▪ Measures taken to maximise sample recovery and ensure representative nature of the samples.<br>▪ Whether a relationship exists between sample recovery and grade and whether sample bias may have occurred due to preferential loss/gain of fine/coarse material. | ▪ Diamond core and RC recoveries are logged and recorded in the database. Overall recoveries are >90 % for the diamond core and >70 % for the RC; there are no core loss issues or significant sample recovery problems. A technician is always present at the rig to monitor and record recovery.<br>▪ Diamond core is reconstructed into continuous runs on an angle iron cradle for orientation marking. Depths are checked against the depth given on the core blocks and rod counts are routinely carried out by the drillers. RC samples were visually checked for recovery, moisture and contamination.<br>▪ The resource is defined by DD and RC drilling, which have high sample recoveries. No relationship between sample recovery and grade have been identified at the project. The consistency of the mineralised intervals and density of drilling is considered to preclude any issue of sample bias due to material loss or gain. |
| *Logging* | ▪ Whether core and chip samples have been geologically and geotechnically logged to a level of detail to support appropriate Mineral Resource estimation, mining studies and metallurgical studies.<br>▪ Whether logging is qualitative or quantitative in nature. Core (or costean, channel, etc.) photography.<br>▪ The total length and percentage of the relevant intersections logged. | ▪ Geotechnical logging was carried out on all diamond drillholes for recovery, RQD and number of defects (per interval). Information on structure type, dip, dip direction, alpha angle, beta angle, texture, shape, roughness and fill material is stored in the structure/geotechnical table of the database.<br>▪ Logging of diamond core and RC samples recorded lithology, mineralogy, mineralisation, structural (DD only), weathering, alteration, colour and other features of the samples. Core was photographed in both dry and wet form.<br>▪ All drilling has been logged to a standard that is appropriate for the category of Resource which is being reported. |

| Criteria | JORC Code Explanation | Commentary |
|---|---|---|
| *Sub-Sampling Techniques and Sample Preparation* | ▪ If core, whether cut or sawn and whether quarter, half or all core taken.<br>▪ If non-core, whether riffled, tube sampled, rotary split, etc. and whether sampled wet or dry.<br>▪ For all sample types, the nature, quality and appropriateness of the sample preparation technique.<br>▪ Quality control procedures adopted for all sub-sampling stages to maximise representivity of samples.<br>▪ Measures taken to ensure that the sampling is representative of the in situ material collected, including for instance results for field duplicate/second-half sampling.<br>▪ Whether sample sizes are appropriate to the grain size of the material being sampled. | ▪ Core was cut in half onsite using a TS-650 core cutter. All samples were collected from the same side of the core.<br>▪ RC samples were collected on the rig using a cyclone splitter. All samples were dry.<br>▪ The sample preparation for all samples follows industry standard practice. The samples were dispatched to the laboratory (as per section 'Sampling Techniques') where they were crushed, dried and pulverised to produce a sub sample for analysis. Sample preparation involved oven drying, coarse crushing, followed by total pulverisation LM2 grinding mills to a grind size of 85 % passing 75 microns.<br>▪ Field QC procedures involve the use of certified reference material as assay standards, blanks and duplicates. The insertion rate of these averaged 3:20.<br>▪ Field RC duplicates were taken on 1 m composites at the rig, using a riffle splitter.<br>▪ The sample sizes are considered to be appropriate to correctly represent the style of mineralisation, the thickness and consistency of the intersections. |
| *Quality of Assay Data and Laboratory Tests* | ▪ The nature, quality and appropriateness of the assaying and laboratory procedures used and whether the technique is considered partial or total.<br>▪ For geophysical tools, spectrometers, handheld XRF instruments, etc., the parameters used in determining the analysis including instrument make and model, reading times, calibrations factors applied and their derivation, etc.<br>▪ Nature of quality control procedures adopted (e.g. standards, blanks, duplicates, external laboratory checks) and whether acceptable levels of accuracy (i.e. lack of bias) and precision have been established. | ▪ The laboratory used an aqua regia digest followed by fire assay with an AAS finish for gold analysis.<br>▪ No geophysical tools were used to determine any element concentrations used in this Resource Estimate.<br>▪ Sample preparation checks for fineness were carried out by the laboratory as part of their internal procedures to ensure the grind size of 85 % passing 75 micron was being attained. Laboratory QAQC involves the use of internal lab standards using certified reference material, blanks, splits and duplicates as part of the in house procedures. Certified reference materials, having a good range of values, were inserted blindly and randomly. Results highlight that sample assay values are accurate and that contamination has been contained.<br>▪ Repeat or duplicate analysis for samples reveals that precision of samples is within acceptable limits.<br>▪ For on-site QAQC checking, certified standards and blank samples represented 6 % of the total samples submitted for Kiaka Main, and 9 % for Kiaka South. |
| *Verification of Sampling and Assaying* | ▪ The verification of significant intersections by either independent or alternative company personnel.<br>▪ The use of twinned holes.<br>▪ Documentation of primary data, data entry procedures, data verification, data storage (physical and electronic) protocols.<br>▪ Discuss any adjustment to assay data. | ▪ Between 2014 and 2019 B2Gold drilled 56 verification diamond core holes (16,675 m) including 6 metallurgical test work holes (2,485 m).<br>▪ Some areas of the resource have been drilled in < than 25 m x 25 m patterns providing verification of mineralised zones.<br>▪ Primary data was collected using a set of company standard templates in an acQuire database with data management completed under the guidance of the Senior Exploration Geologist and the Database Administrator.<br>▪ From 2024, primary data was collected using Max Geo Logchief Software on Toughbook™ laptop computers. The information was validated on-site by the Company's database technicians and then merged and validated into an SQL database by the Company's database manager.<br>▪ The results confirmed the initial intersection geology.<br>▪ No adjustments or calibrations were made to any assay data used in this estimate. |
| *Location of Data Points* | ▪ Accuracy and quality of surveys used to locate drillholes (collar and down-hole surveys), trenches, mine workings and other locations used in Mineral Resource estimation.<br>▪ Specification of the grid system used.<br>▪ Quality and adequacy of topographic control. | ▪ All drillholes drilled prior to 2024 were located by a theodolite in UTM grid WGS84 Z30N and a local grid. Local grid is rotated -45°E from UTM, the rotation origin is 738961.00E / 1289304.63N (2000E / 5000N in local grid). Downhole surveys were completed at nominally every 30 m, after surface and 6 m, and at the end of hole using a Reflex EZ-Shot downhole survey tool.<br>▪ Drillhole collars and DTM surveys were carried out on contract using the company's Total Station (Power Set 2C) with Sokkia Data Logger (SDR33) survey equipment.<br>▪ In 2023, all drillhole collar elevations were adjusted from the WGS84 datum to reference mean sea level (-25.02m). A large number of drillhole collar surveys covering both resource areas were checked and found to be within acceptable tolerances. Additionally, an elevation adjustment of +2,000m was made in preparation for mining activities and to maintain consistency between the Kiaka and Sanbrado Operations.<br>▪ From 2024, all drillholes are located by a DGPS in UTM grid WGS84 Z30N for X, Y (Eastings and Northings), and referenced to MSL for Z (Elevation) by the WAF survey department.<br>▪ Ground DGPS, Real time topographical survey and a drone survey was used for topographic control. |
| *Data Spacing and Distribution* | ▪ Data spacing for reporting of Exploration Results.<br>▪ Whether the data spacing and distribution is sufficient to establish the degree of geological and grade continuity appropriate for the Mineral Resource and Ore Reserve estimation procedure(s) and classifications applied.<br>▪ Whether sample compositing has been applied. | ▪ The nominal drillhole spacing is 50 m (north) by 20 m (east) for the Kiaka Main prospect, 25 m (north) by 12.5 m (east) for the Kiaka South prospect.<br>▪ WAF Grade Control drillhole spacing at the Kiaka Main Deposit was conducted at nominal spacing of 12.5m x 12.5m<br>▪ WAF Grade Control drillhole spacing at the Kiaka South Deposit was conducted at nominal spacing of 12.5m x 6.25m |

| Criteria | JORC Code Explanation | Commentary |
|---|---|---|
| | | ▪ The mineralised domains have demonstrated sufficient continuity in both geology and grade to support the definition of Inferred and Indicated Mineral Resources as per the guidelines of the 2012 JORC Code. |
| *Orientation of Data in Relation to Geological Structure* | ▪ Whether the orientation of sampling achieves unbiased sampling of possible structures and the extent to which this is known, considering the deposit type.<br>▪ If the relationship between the drilling orientation and the orientation of key mineralised structures is considered to have introduced a sampling bias, this should be assessed and reported if material. | ▪ The majority of the data is drilled to 135° (UTM) at Kiaka Main and Kiaka South Deposits, which is orthogonal/perpendicular to the orientation of the mineralised trend. The bulk of the drilling is almost perpendicular to the mineralised domains. At least one scissor hole on every alternating section is drilled to 270° (local grid). Structural logging based on oriented core indicates that the main mineralisation controls are largely perpendicular to drill direction.<br>▪ No orientation based sampling bias has been identified in the data at this point. |
| *Sample Security* | ▪ The measures taken to ensure sample security. | ▪ For drilling prior to 2024, Chain of custody on site was managed by B2Gold technicians and geologists. Samples were stored on site at the Kiaka Camp and delivered by B2 personnel to ALS Ouagadougou for sample preparation. Whilst in storage, they were kept under guard in a locked yard. Tracking sheets were used to track the progress of batches of samples.<br>▪ For the 2024 drilling, chain of custody on site was managed by WAF geologists and technicians. Samples were stored in a secure area within the Kiaka Gold Project Site in preparation for transportation the SGS laboratory in Ouagadougou. Whilst in storage, they were kept under guard in a locked yard. Tracking sheets were used to track the progress of batches of samples |
| *Audits or Reviews* | ▪ The results of any audits or reviews of sampling techniques and data. | ▪ WAF personnel completed extensive reviews of the available data associated with the Kiaka project and a site visit was completed by Senior WAF personnel and the Competent Person in October 2021. |

## Section 2 Reporting of Exploration Results

| Criteria | JORC Code Explanation | Commentary |
|---|---|---|
| *Mineral Tenement and Land Tenure Status* | ▪ Type, reference name/number, location and ownership including agreements or material issues with third parties such as joint ventures, partnerships, overriding royalties, native title interests, historical sites, wilderness or national park and environmental settings.<br>▪ The security of the tenure held at the time of reporting along with any known impediments to obtaining a licence to operate in the area. | ▪ Kiaka Gold SA was granted an industrial gold mine operation permit in 2016 by Decree No. 2016-590/PRES/PM/MEMC/MINEFID/MEEVCC, valid for a period of 20 years and renewable for consecutive periods of 5 years.<br>▪ All permits granted to WAF subsidiaries are for gold. All fees in respect of the permit referred to above have been paid and the permit is valid and up to date with the Burkinabe authorities. The Mining Code of Burkina Faso requires the payment of gross production royalties to the government as follows: 3 % up to $1000/oz; 4 % up to $1300/oz; 5% up to $1500/oz; 6% up to $1700/oz; 6.5% up to $2000/oz; and >$2000/oz 7 %. An additional 1% community development levy is also payable to the Burkina Faso government. |
| *Exploration Done by Other Parties* | ▪ Acknowledgment and appraisal of exploration by other parties. | ▪ Exploration activities on the original Kiaka permit by previous workers have included geological mapping, rock and chip sampling, geophysical surveys, geochemical sampling and drilling, both reverse circulation and core. This work was undertaken by Randgold Resources and Volta Resources personnel and their consultants from 2004 until 2012. |
| *Geology* | ▪ Deposit type, geological setting and style of mineralisation. | ▪ The project is located at the intersection of the Tenkodogo belt and the Markoye Fault Zone within Lower Proterozoic rocks of the Birimian Orogeny. Amphibole-rich mafic volcanic rocks are predominant in the lower (southern) portion of the deposit area, overlain by a sequence of clastic sediments. Several quartz-feldspar porphyritic sills intrude through the sequence at the northern end, the most significant of which is 90 m thick, interpreted to be an important rheological barrier to gold mineralisation. At least two generations of post-mineralisation mafic intrusions occur: steeply dipping, medium to coarse grained diorite dykes up to 80 m wide, and fine grained dolerite dykes 2-3 m wide, with well defined, sharp contacts. Structural patterns are the product of protracted northwest-southeast directed shortening, producing a major F2 antiform several hundred meters wide, that is thought to be a primary control on localisation of gold mineralisation, evidenced by steep north-easterly plunging mineralisation zones.<br>▪ Gold mineralisation at Kiaka occurs within the subvertical southwest dipping Kiaka Shear Zone (KSZ), comprising an anastomosing network of ductile to brittle-ductile shears, localised along the axial surface of the Kiaka antiform. The KSZ ranges from 100-260 m, with a strike length of approximately 2.3 km. Gold mineralisation exhibits both disseminated and vein-related characteristics, and is spatially associated with fine grained disseminated pyrrhotite, lesser pyrite and race chalcopyrite and arsenopyrite. Higher gold grades are frequently associated with the presence of quartz, both as veins, and wall rock silicification. |
| *Drillhole Information* | ▪ A summary of all information material to the understanding of the exploration results including a tabulation of the following information for all Material drillholes:<br>▪ easting and northing of the drillhole collar | ▪ Significant intercepts that form the basis of this Resource Estimate have been released to the ASX in previous announcements with appropriate tables incorporating Hole ID, Easting, Northing, Dip, Azimuth, Depth and |

| Criteria | JORC Code Explanation | Commentary |
|---|---|---|
| | ▪ elevation or RL (Reduced Level - elevation above sea level in metres) of the drillhole collar<br>▪ dip and azimuth of the hole<br>▪ downhole length and interception depth<br>▪ hole length.<br>▪ If the exclusion of this information is justified on the basis that the information is not Material and this exclusion does not detract from the understanding of the report, the Competent Person should clearly explain why this is the case. | Assay Data. Appropriate maps and plans also accompany this Resource Estimate announcement.<br>▪ Drilling completed by Volta Resources is documented in the publicly available report "An Updated Mineral Resource Estimate on the Kiaka Gold Project, Burkina Faso, October 2012", prepared by SRK, published November 2012.<br>▪ A complete listing of all drillhole details is not necessary for this report which describes the Kiaka Gold Resource and in the Competent Person's opinion the exclusion of this data does not detract from the understanding of this report. |
| *Data Aggregation Methods* | ▪ In reporting Exploration Results, weighting averaging techniques, maximum and/or minimum grade truncations (e.g. cutting of high grades) and cutoff grades are usually Material and should be stated.<br>▪ Where aggregate intercepts incorporate short lengths of high grade results and longer lengths of low grade results, the procedure used for such aggregation should be stated and some typical examples of such aggregations should be shown in detail.<br>▪ The assumptions used for any reporting of metal equivalent values should be clearly stated. | ▪ All intersections were assayed on predominantly one meter intervals. No top cuts have been applied to exploration results. At Kiaka South, mineralised intervals are reported with a maximum of 4 m of consecutive internal dilution of less than 0.4 g/t Au. At Kiaka Main, mineralised intervals are reported with a maximum of 4 m of consecutive internal dilution of less than 0.3 g/t Au. Mineralised intervals are reported on a weighted average basis. |
| *Relationship Between Mineralisation Widths and Intercept Lengths* | ▪ These relationships are particularly important in the reporting of Exploration Results.<br>▪ If the geometry of the mineralisation with respect to the drillhole angle is known, its nature should be reported.<br>▪ If it is not known and only the downhole lengths are reported, there should be a clear statement to this effect (e.g. 'downhole length, true width not known'). | ▪ The orientation of the mineralised zone has been established and the majority of the drilling was planned in such a way as to intersect mineralisation in a perpendicular manner or as close as practicable. Topographic limitations were evident for some holes and these were drilled from less than ideal orientations. However, where possible, earthworks were carried out in order to accomplish drilling along optimum orientations. |
| *Diagrams* | ▪ Appropriate maps and sections (with scales) and tabulations of intercepts should be included for any significant discovery being reported These should include, but not be limited to a plan view of drillhole collar locations and appropriate sectional views. | ▪ The appropriate plans and sections have been included in the body of this document. |
| *Balanced Reporting* | ▪ Where comprehensive reporting of all Exploration Results is not practicable, representative reporting of both low and high grades and/or widths should be practiced to avoid misleading reporting of Exploration Results. | ▪ All grades, high and low, are reported accurately with "from" and "to" depths and "hole identification" shown. |
| *Other Substantive Exploration Data* | ▪ Other exploration data, if meaningful and material, should be reported including (but not limited to): geological observations; geophysical survey results; geochemical survey results; bulk samples – size and method of treatment; metallurgical test results; bulk density, groundwater, geotechnical and rock characteristics; potential deleterious or contaminating substances. | ▪ Detailed metallurgical test work has been carried out as part of the B2Gold's feasibility studies. Test work shows that the ore is amenable to conventional crushing, grinding and CIP processing. LOM recoveries have been determined to be 90 % |
| *Further Work* | ▪ The nature and scale of planned further work (e.g. tests for lateral extensions or depth extensions or large-scale step-out drilling).<br>▪ Diagrams clearly highlighting the areas of possible extensions, including the main geological interpretations and future drilling areas, provided this information is not commercially sensitive. | ▪ WAF has commenced construction of the Kiaka gold project and is anticipating first gold in Q3 2025. Findings of the updated feasibility study can be found under the 02/07/2024 ASX release titled "Kiaka Feasibility Update Delivers 4.8moz Gold Ore Reserve 20 Year Mine Life". |