



CASTILLO COPPER  
LIMITED

ASX Release

3 September 2018

CASTILLO COPPER  
LIMITED  
ACN 137 606 476

Level 26  
140 St Georges Terrace  
Perth WA, 6000  
Australia

Tel: +61 8 6558 0886  
Fax: +61 8 6316 3337

**Contact:**

Alan Armstrong  
Executive Director

**E-mail:**

info@castillocopper.com

For the latest news:

[www.castillocopper.com](http://www.castillocopper.com)

**Directors / Officers:**

Peter Meagher  
Alan Armstrong  
Peter Smith

**Issued Capital:**

580.1 million shares  
84.5 million options

**ASX Symbol:**  
CCZ

## Assays verify extensive massive sulphide mineralisation up to 10.25% Cu

- Excellent assays from the first five drill-holes at Cangai with results up to **10.25% Cu, 6.04% Zn & 32.5g/t Ag** recorded; the best intercepts comprise:
  - **CC0023R: 11m @ 5.94% Cu; 2.45% Zn & 19.13g/t Ag from 40m including:**
    - ❖ **3m @ 8.1% Cu; 2.84% Zn & 23.42g/t Ag from 41m**
    - ❖ **1m @ 10.25% Cu; 1.68% Zn & 32.50g/t Ag from 48m**
    - ❖ **1m @ 7.53% Cu; 6.04% Zn & 30.60g/t Ag from 50m**
  - **2m @ 2.27% Cu; 2.78% Zn & 10.88g/t Ag from 56m**
  - **2m @ 1.19% Cu; 0.35% Zn & 11.22g/t Ag from 86m**
  - **CC0025R: 3m @ 2.66% Cu; 0.50% Zn & 7.38g/t Ag from 90m incl: 1m @ 4.53% Cu; 0.41% Zn & 9.71g/t Ag from 90m**
  - **3m @ 1.26% Cu; 0.37% Zn & 6.36g/t Ag from 103m**
  - **CC0022R: 2m @ 2.50% Cu; 0.38% Zn & 9.78g/t Ag from 92m incl: 5m @ 1.5% Cu; 0.37% Zn & 6.9g/t Ag from 85m**
- **These results confirm extensive massive sulphide mineralisation across the majority of drill-holes completed**
- **Further, the results show significant zinc-silver credits, which support the primary copper focus (note, Au assays are pending)**
- **With Cangai's style of mineralisation conducive to down-hole electromagnetic (DHEM) surveys, numerous drill-holes will be tested to find incremental conductors/mineralisation:**
  - ❖ **With circa 30-drill-holes to go, this information will facilitate optimising the campaign's trajectory**
- **With the geology team believing mineralisation extends east of the line of lode, significant field-work has been conducted taking rock-chip & soil samples:**
  - ❖ **Assay results are due back soon and likely to show potential to further scale the mineralised footprint**
- **The Board will keep shareholders apprised of further developments, including deployment of the diamond drill rig and DHEM results, as they evolve**

\*\*\*

**Castillo Copper's Chairman Peter Meagher commented:** "Assay results up to 10.25% copper, 6.04% zinc and 32.5g/t silver from the first five drill-holes are exceptional. The event clearly represents a demarcation point that materially distinguishes our Cangai Copper Mine project. The focus now is to expand these outstanding results and to extend the known mineralisation through commencing follow up DHEM surveys, which can optimise the remainder of the current drilling campaign. In addition, the Board is looking forward to assay results from soil and rock-chip samples east of the line of lode, as they are likely further extend the mineralised footprint."

\*\*\*

Castillo Copper Limited's ("CCZ" or "the Company") Board is delighted to present shareholders with an overview of the highly encouraging assay results from drill-holes CC0021-25R achieved at Cangai Copper Mine (Cangai).

## EXCELLENT ASSAY RESULTS

### A clear point of difference

The assay results, summarised in Table 1, confirm there is extensive massive sulphide mineralisation across most of the drill-holes completed so far in this drilling campaign at Cangai. In the Board's view, achieving results which deliver up to **10.25% Cu, 6.04% Zn and 32.5g/t Ag** from the first five drill-holes out of an extensive 39-hole campaign is a clear point of difference from many ASX-listed peers.

Notably, a material positive with the standout intersection – **CC0023R: 11m @ 5.94% Cu; 2.45% Zn & 19.13g/t Ag from 40m** – other than high-grades and width, is the shallow depth at which the mineralisation occurs.

The assay results highlight strong credits for zinc-silver, which clearly support the primary copper focus. While gold assays are still pending, the geology team expects them to be consistent with the high-grade nature of the deposit. Overall, the results clearly highlight that Cangai is a high-grade deposit, with multiple base-metals prevalent within its mineralised footprint.

**TABLE 1: BEST INTERSECTIONS FROM CC0021-25R DRILL-HOLES**

Hole ID	meters	From (m)	To (m)	Cu %	Zn %	Ag g/t
CC0021R	1	51	52	0.91	0.21	8.74
CC0022R*	2	92	94	<b>2.50</b>	0.38	9.78
CC0022R*	5	109	114	<b>1.50</b>	0.37	6.90
CC0023R*	11	40	51	<b>5.94</b>	<b>2.45</b>	<b>19.13</b>
inc	3	41	44	<b>8.10</b>	<b>2.84</b>	<b>23.42</b>
inc	1	48	49	<b>10.25</b>	1.68	<b>32.50</b>
inc	1	50	51	<b>7.53</b>	<b>6.04</b>	<b>30.60</b>
CC0023R*	2	56	58	<b>2.27</b>	<b>2.78</b>	<b>10.88</b>
CC0023R*	2	72	74	0.53	0.10	1.30
CC0023R	1	77	78	0.41	0.07	1.81
CC0023R*	2	85	87	<b>1.19</b>	0.35	<b>11.22</b>
CC0025R*	3	90	93	<b>2.66</b>	0.50	7.38
inc	1	90	91	<b>4.53</b>	0.41	9.71
CCR025R	3	103	106	<b>1.26</b>	0.37	6.36

Notes: Minimum criteria = 0.4% Cu or 0.2% Zn or 2 g/t Ag; \* Weighted Average

Source: ALS

## DHEM: An effective tool being deployed

During the first campaign, a significant DHEM anomaly – suspected to be highly-mineralised massive sulphides – was discovered near the Volkhardt's lode. As drill-hole CC0023R, which intersected the 11m of highly-mineralised massive sulphides (Figure 1), is in the vicinity of this anomaly it is an area of material interest for further investigation.

**FIGURE 1: MASSIVE SULPHIDE FROM DRILL-HOLE CC0023R**

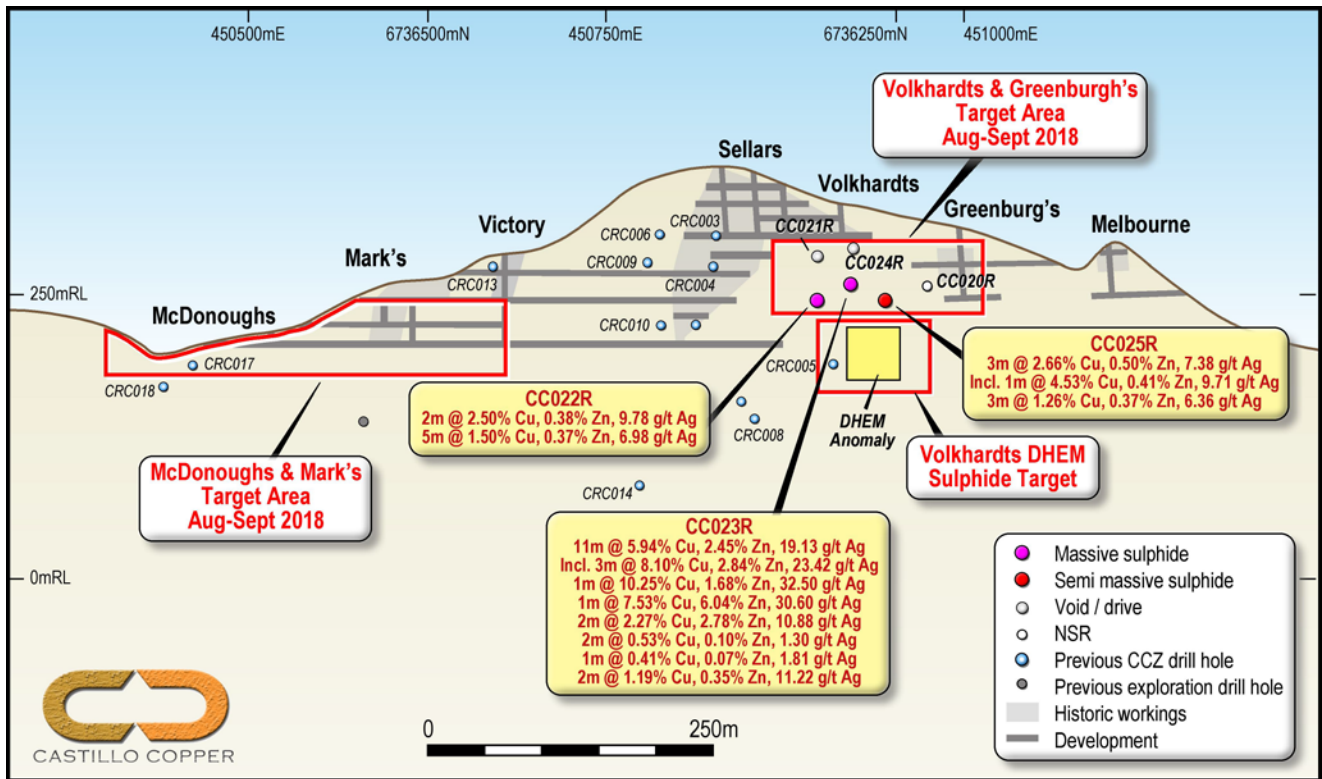


Source: CCZ geology team

Consequently, to infill the gaps and derive a better understanding of this anomaly and the orebody generally, numerous additional DHEMs will be undertaken over the balance of the campaign (Figure 2) – commencing immediately. This should aid the geology team significantly to find additional conductors and areas of interest, particularly as the mineralisation style at Cangai is relatively conducive to DHEMs.

More significantly, output from the DHEM surveys can be utilised effectively to reshape the currently drilling campaign to enhance the prospects of extending areas of known mineralisation.

**FIGURE 2: SUMMARY OF KEY MINERALISED INTERCEPTS DRILL-HOLES CC0021-25R**



Source: CCZ geology team and refer to Appendix A for full details and cross intersections

**Eastern mineralisation front**

For some time now, the geology team have seen anecdotal evidence that mineralisation could extend east of the line of lode. As such, over the past few weeks the team have been intensely mapping the area and collecting multiple rock-chip and soil samples.

With geochemical assay results due back soon, the team believe they will show evidence the mineralised footprint can be further scaled.

**Next steps**

Update on the next phase of the drilling program, progress DHEM surveys to gain greater understanding of the underlying mineralisation, assay results for the section east of the line of lode and commencement of diamond drilling.

For and on behalf of Castillo Copper

**Alan Armstrong**  
**Executive Director**

**COMPETENT PERSON STATEMENT**

*The information in this report that relates to Exploration Targets, Exploration Results, Mineral Resources or Ore Reserves is based on information compiled by Peter Smith, a Competent Person who is a Member of the Australasian Institute of Mining and Metallurgy. Peter Smith is employed by Castillo Copper Pty Ltd. Peter Smith has sufficient experience that is relevant to the style of mineralisation and type of deposit under consideration and to the activity being undertaken to qualify as a Competent Person as defined in the 2012 Edition of the 'Australasian Code for Reporting of Exploration Results, Mineral Resources and Ore Reserves'. Peter Smith consents to the inclusion in the report of the matters based on his information in*



*the form and context in which it appears.* The Australian Securities Exchange has not reviewed and does not accept responsibility for the accuracy or adequacy of this release.

## **ABOUT CASTILLO COPPER**

Castillo Copper Limited (ASX: CCZ) is an ASX-listed base metal explorer that's flagship project is the historic Cangai Copper Mine near Grafton in northeast NSW. The project comprises a volcanogenic massive sulphide ore deposit, with one of Australia's highest grade JORC compliant Inferred Resources for copper: 3.2Mt @ 3.35% (6 September 2017). In terms of contained metal, the Inferred Resource is 107,600t Cu, 11,900t Zn, 2.1Moz Ag and 82,900 Moz Au. A notable positive is the presence of supergene ore with up to 35% copper and 10% zinc which is ideal feedstock for direct shipping ore. Incrementally, the project holds five historic stock piles of high-grade ore located near Cangai Copper Mine.

In brief, CCZ's Australian assets are 100% owned and comprise four tenure groups detailed briefly as follows:

- **NSW assets:** Consists of two projects: 1) Jackaderry, which includes Cangai Copper Mine, is in an area highly prospective for copper-cobalt-zinc and made up of three tenements; and, 2) Broken Hill which consists of two contiguous tenements prospective for cobalt-zinc that are located within a 20km radius of Broken Hill and just north of Cobalt Blue's ground (ASX: COB).
- **Queensland assets:** Comprises two projects: 1) Mt Oxide made up of four prospects (three are contiguous) in the Mt Isa region, northwest Queensland, and are well known for copper-cobalt systems; and, 2) Marlborough which includes three prospects located north-west of Gladstone (adjacent to Queensland Nickel mining leases) in an area with proven high-grade cobalt-nickel systems.

Finally, CCZ' holds six exploration concessions in Chile.

## APPENDIX A: DETAILED ASSAY RESULTS AND DRILL-HOLE CROSS SECTIONS

### TABLE A1: FULL ASSAY RESULTS FOR DRILL-HOLES CC0019-25R AT CANGAI

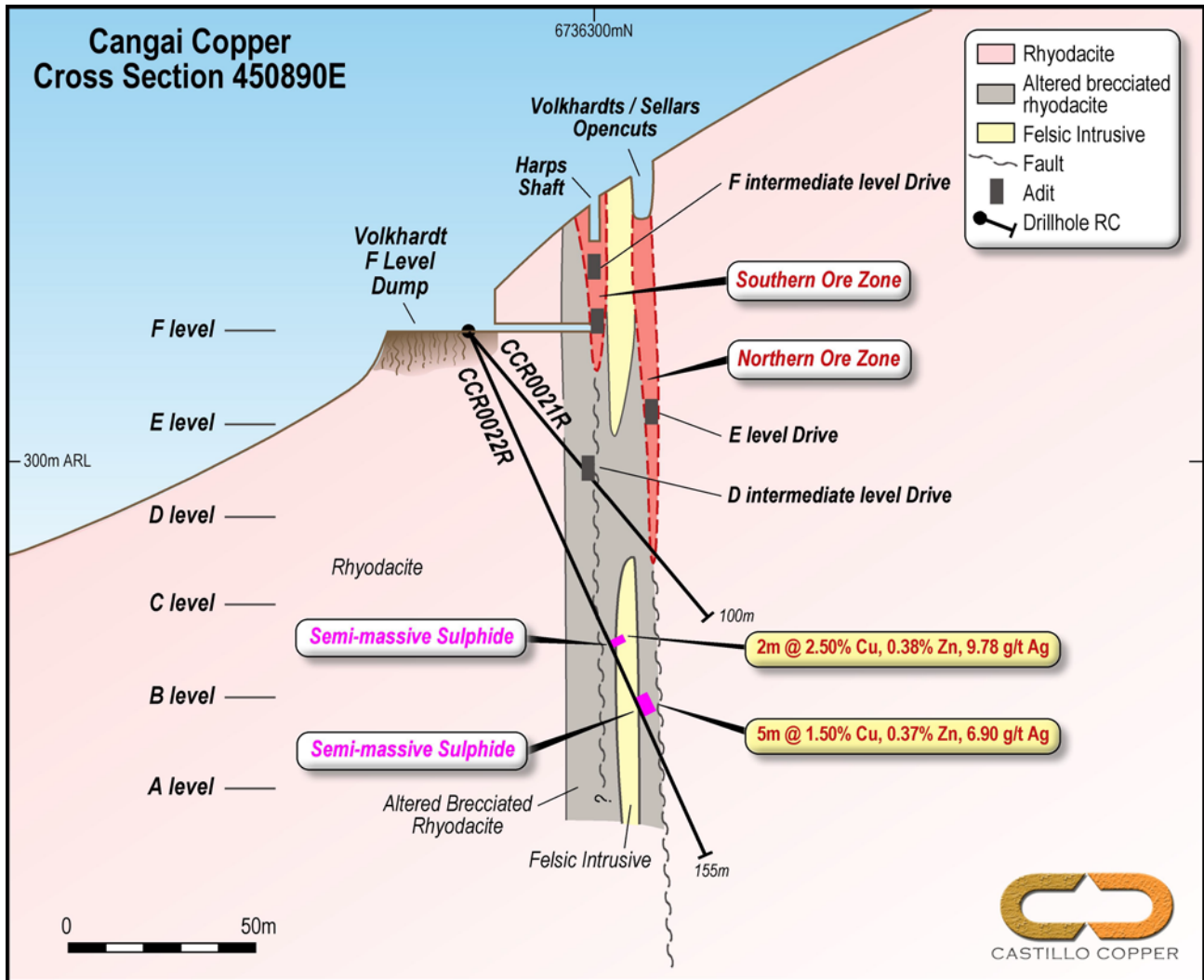
Hole ID	From (m)	To (m)	Cu (ppm)	Zn (ppm)	Ag (ppm)	Sulphide mineral (%)	Geology comments
CC0020R	14	15	3860	402	0.11	-	-
CC0021R	51	52	9060	2070	8.74	< 5% pyrite and chalcopyrite	-
CC0022R	92	93	40100	5750	15.45	10-15% Chalcopyrite,10-15% pyrite, 5-10% pyrrhotite	Massive sulphide
CC0022R	93	94	6510	1370	2.86	< 5% pyrite and chalcopyrite	Disseminated sulphides
CC0022R	98	99	8080	5380	5.55	< 5% pyrite and chalcopyrite	Disseminated sulphides
CC0022R	109	110	6270	1600	5.52	< 5% pyrite and chalcopyrite	Disseminated sulphides
CC0022R	109	110	5410	1380	5.2	< 5% pyrite and chalcopyrite	Disseminated sulphides
CC0022R	110	111	14650	3280	9.01	5-10% pyrite and chalcopyrite, pyrrhotite	Semi-massive sulphide
CC0022R	111	112	27800	6780	12.55	5-10% pyrite and chalcopyrite, pyrrhotite, < 5% sphalerite	Semi-massive sulphide
CC0022R	112	113	23200	6310	6.6	5-10% pyrite and chalcopyrite, pyrrhotite, < 5% sphalerite	Semi-massive sulphide
CC0022R	113	114	12350	2840	3.22	5-10% pyrite and chalcopyrite, pyrrhotite	Semi-massive sulphide
CC0023R	40	41	7430	1720	2.29	< 5% pyrite and chalcopyrite	Disseminated sulphides
CC0023R	41	42	89900	22900	23.4	10-15% Chalcopyrite,10-15% pyrite, 5-10% pyrrhotite	Massive sulphide
CC0023R	42	43	81300	38800	24.3	10-15% Chalcopyrite,10-15% pyrite, 5-10% pyrrhotite	Massive sulphide
CC0023R	43	44	67400	22800	22.3	10-15% Chalcopyrite,10-15% pyrite, 5-10% pyrrhotite	Massive sulphide
CC0023R	44	45	18600	6240	6.75	5-10% pyrite and chalcopyrite, pyrrhotite, < 5% sphalerite	Semi-massive sulphide
CC0023R	45	46	41800	8210	17.45	10-15% Chalcopyrite,10-15% pyrite, 5-10% pyrrhotite	Massive sulphide
CC0023R	46	47	11650	3850	5.4	5-10% pyrite and chalcopyrite, pyrrhotite	Semi-massive sulphide
CC0023R	47	48	36900	17850	21.3	10-15% Chalcopyrite,10-15% pyrite, 5-10% pyrrhotite	Massive sulphide
CC0023R	48	49	102500	16750	32.5	10-15% Chalcopyrite,10-15% pyrite, 5-10% pyrrhotite	Massive sulphide
CC0023R	49	50	43300	26400	20.7	10-15% Chalcopyrite,10-15% pyrite, 5-10% pyrrhotite	Massive sulphide
CC0023R	49	50	34400	26200	17.7	Duplicate of previous sample	Massive sulphide
CC0023R	50	51	75200	60400	30.6	10-15% Chalcopyrite,10-15% pyrite, 5-10% pyrrhotite	Massive sulphide
CC0023R	51	52	3030	9010	2	< 5% pyrite and chalcopyrite	Disseminated sulphides
CC0023R	52	53	2300	5840	1.39	< 5% pyrite and chalcopyrite	Disseminated sulphides
CC0023R	56	57	23700	17700	9.41	5-10% pyrite and chalcopyrite, pyrrhotite, < 5% sphalerite	Semi-massive sulphide
CC0023R	57	58	22000	34000	11.8	5-10% pyrite and chalcopyrite, pyrrhotite, < 5% sphalerite	Semi-massive sulphide
CC0023R	72	73	4540	789	1.35	< 5% pyrite and chalcopyrite	Disseminated sulphides
CC0023R	73	74	5830	1240	1.27	< 5% pyrite and chalcopyrite	Disseminated sulphides
CC0023R	77	78	4050	732	1.81	< 5% pyrite and chalcopyrite	Disseminated sulphides
CC0023R	85	86	12650	2980	12.6	5-10% pyrite and chalcopyrite, pyrrhotite	Semi-massive sulphide
CC0023R	86	87	11150	3900	10	5-10% pyrite and chalcopyrite, pyrrhotite	Semi-massive sulphide
CC0025R	90	91	45300	4050	9.71	10-15% Chalcopyrite,10-15% pyrite, 5-10% pyrrhotite	Massive sulphide
CC0025R	91	92	20700	5960	6.8	5-10% pyrite and chalcopyrite, pyrrhotite	Semi-massive sulphide
CC0025R	92	93	15000	4700	5.75	5-10% pyrite and chalcopyrite, pyrrhotite	Semi-massive sulphide
CC0025R	103	104	8460	2400	11.8	< 5% pyrite and chalcopyrite	Disseminated sulphides
CC0025R	104	105	12600	2940	3.62	5-10% pyrite and chalcopyrite, pyrrhotite	Semi-massive sulphide
CC0025R	105	106	15400	5350	4.93	5-10% pyrite and chalcopyrite, pyrrhotite	Semi-massive sulphide

Note: Minimum criteria = 4000ppm Cu or 2000ppm Zn or 2ppm Ag

Source: ALS

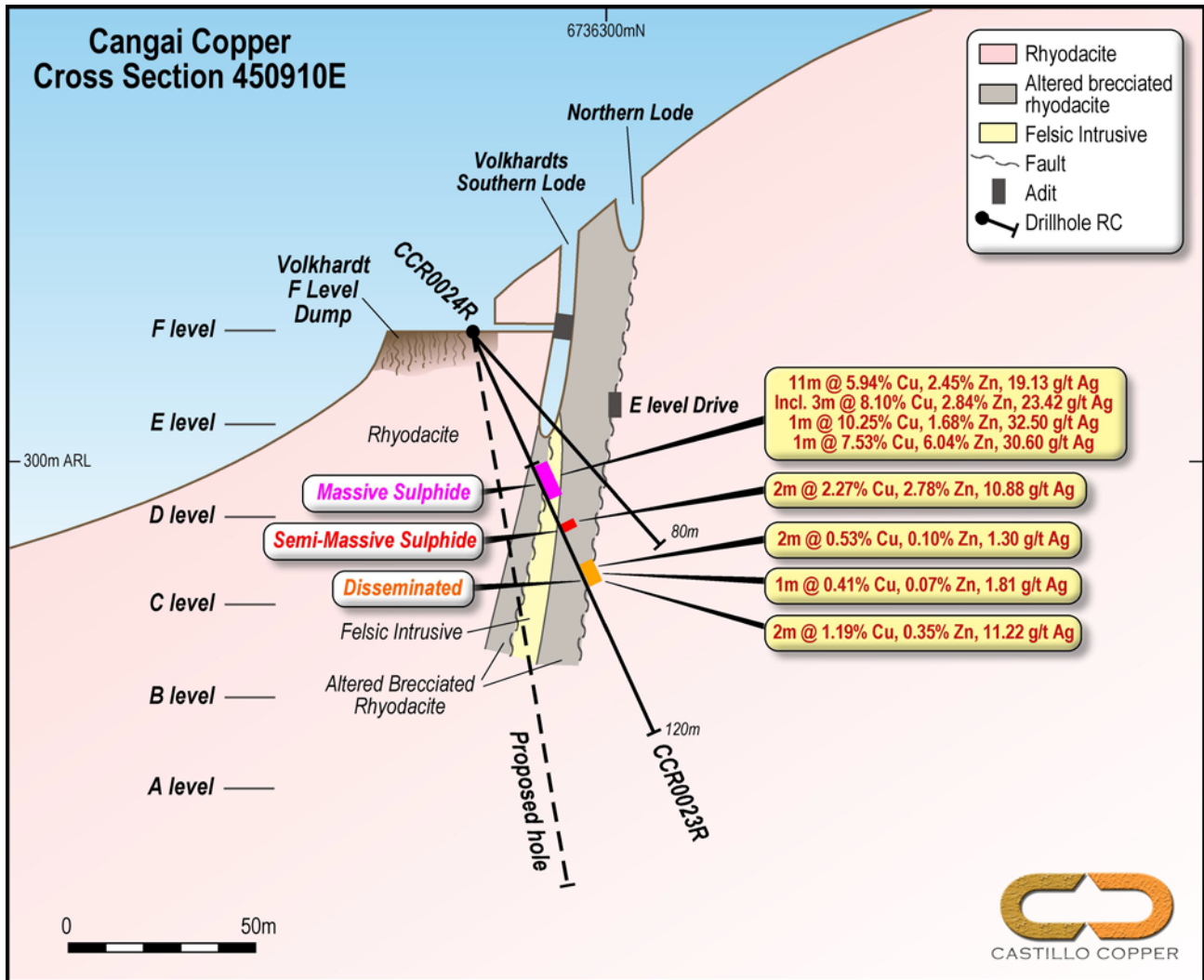
Source: CCZ geology team

FIGURE A1: CROSS SECTION DRILL-HOLES 21-22R



Source: CCZ geology team

FIGURE A2: CROSS SECTION DRILL-HOLES 23-24R



Source: CCZ geology team



## APPENDIX B: JORC CODE, 2012 EDITION – TABLE 1; CANGAI DRILLING PROGRAM

### Section 1 Sampling Techniques and Data (Criteria in this section apply to all succeeding sections.)

Criteria	JORC Code explanation	Commentary
<b>Sampling techniques</b>	<ul style="list-style-type: none"> <li><i>Nature and quality of sampling (e.g. cut channels, random chips, or specific specialised industry standard measurement tools appropriate to the minerals under investigation, such as down hole gamma sondes, or handheld XRF instruments, etc.). These examples should not be taken as limiting the broad meaning of sampling.</i></li> <li><i>Include reference to measures taken to ensure sample representivity and the appropriate calibration of any measurement tools or systems used.</i></li> <li><i>Aspects of the determination of mineralisation that are Material to the Public Report.</i></li> </ul> <p><i>In cases where 'industry standard' work has been done this would be relatively simple (e.g. 'reverse circulation drilling was used to obtain 1 m samples from which 3 kg was pulverised to produce a 30-g charge for fire assay'). In other cases, more explanation may be required, such as where there is coarse gold that has inherent sampling problems. Unusual commodities or mineralisation types (e.g. submarine nodules) may warrant disclosure of detailed information.</i></p>	<p>Samples from the Cangai drilling program were collected using the reverse circulation method of drilling on a 1 metre basis. Initially 20-25kg of chips and dust was collected and riffled down to a 1-2kg sample for further lab analysis.</p> <p>All samples are delivered for to ALS Laboratory in Brisbane QLD where the lab undertakes the splitting and compositing of the 5m composite samples and undertakes multi-element analysis on the 1m and 5m composite samples.</p> <p>The 1m samples were also sent to ALS Brisbane for a suite of major oxide and trace element determinations as described in later sections.</p> <p>The drilling program completed to date is shown in the Appendices within the report.</p>
<b>Drilling techniques</b>	<ul style="list-style-type: none"> <li><i>Drill type (e.g. core, reverse circulation, open hole hammer, rotary air blast, auger, Bangka, sonic, etc.) and details (e.g. core diameter, triple or standard tube, depth of diamond tails, face sampling bit or other type, whether core is oriented and if so, by what method, etc.).</i></li> </ul>	<p>Drilling was provided by Budd Drilling using a modified track-mounted UDH RC rig as illustrated below:</p>


Figure A1-1 Budd Drilling at Cangai



**Drill sample recovery**

*Method of recording and assessing core and chip sample recoveries and results assessed. Measures taken to maximise sample recovery and ensure representative nature of the samples. Whether a relationship exists between sample recovery and grade and whether sample bias may have occurred due to preferential loss/gain of fine/coarse material.*

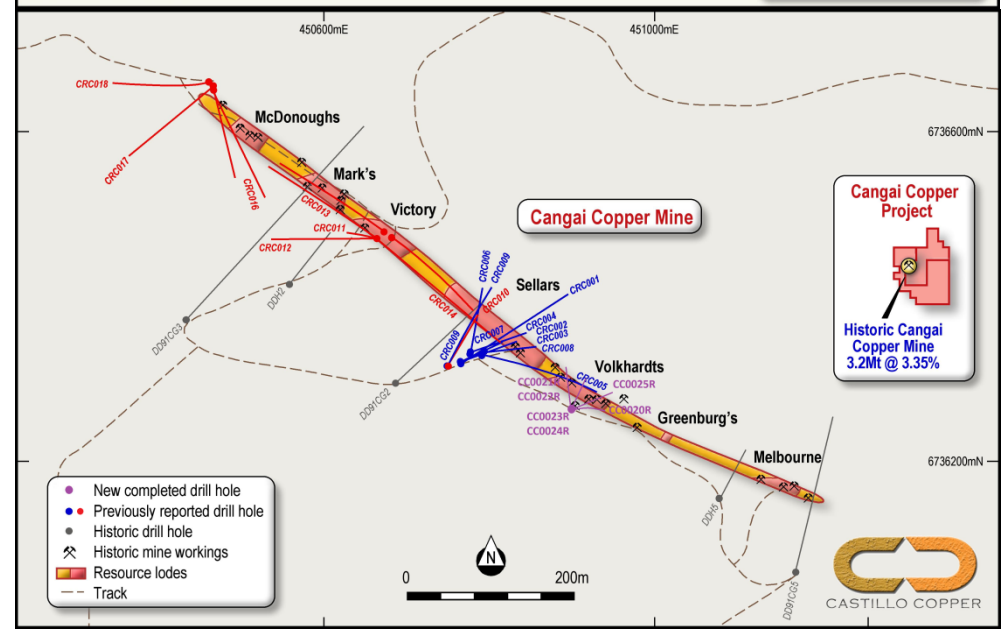
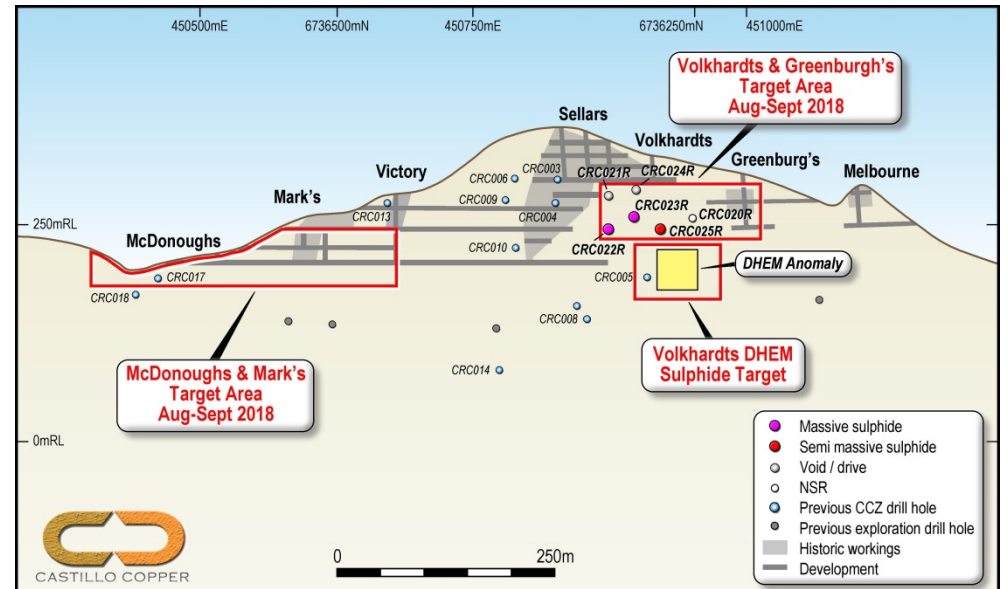
Sample recovery was generally 90-100% for each metre except when mining cavities (workings >5m wide) were intersected.

<p><b>Logging</b></p>	<p>Whether core and chip samples have been geologically and geotechnically logged to a level of detail to support appropriate Mineral Resource estimation, mining studies and metallurgical studies.  Whether logging is qualitative or quantitative in nature.  Core (or costean, channel, etc.) photography.</p> <ul style="list-style-type: none"> <li>•The total length and percentage of the relevant intersections logged</li> </ul>	<p>All drilling has been completed to high modern-day standard by a competent field teams &amp; drill crew.  Logging of the lithology has been to coded sheets for data entry into Excel and added to the geology database. Plastic chip trays were used to store sample on 1m intervals for future reference as illustrated below:</p> <p>Budd Drilling has provided a single shot tool for hole deviation. Readings are taken every 30m downhole. Hole deviations are in-line with expectations and follow the trend of the geological features.</p> <p>Figure A1-2 1M Sample chips preserved in plastic sample trays</p>  <p>CRC013 was planned as a vertical hole but deviated to the southwest.</p>
-----------------------	--	---

<p><b>Subsampling techniques and sample preparation</b></p>	<p><i>If core, whether cut or sawn and whether quarter, half or all core taken.</i>  <i>If non-core, whether riffled, tube sampled, rotary split, etc. and whether sampled wet or dry. For all sample types, the nature, quality and appropriateness of the sample preparation technique. Quality control procedures adopted for all sub-sampling stages to maximise representivity of samples.</i>  <i>Measures taken to ensure that the sampling is representative of the in-situ material collected, including for instance results for field duplicate/second-half sampling. Whether sample sizes are appropriate to the grain size of the material being sampled.</i></p>	<p>RC sample are collected in 1m samples and riffle split in to calico bags at the rig. The samples are weighed details recorded. A pXRF unit is utilized to test the samples for mineralisation to determine which samples are tested as individual meters and which samples are to composited into 5m samples. Composite samples are being homogenized and riffle split at the labs prior to assaying.</p> <p>Industry acceptable standards and blanks were used as certified reference material to ensure satisfactory performance of the laboratory.</p>
<p><b>Quality of assay data and laboratory tests</b></p>	<p><i>The nature, quality and appropriateness of the assaying and laboratory procedures used and whether the technique is considered partial or total.</i>  <i>For geophysical tools, spectrometers, handheld XRF instruments, etc, the parameters used in determining the analysis including instrument make and model, reading times, calibrations factors applied and their derivation, etc.</i>  <i>Nature of quality control procedures adopted (eg standards, blanks, duplicates, external laboratory checks) and whether acceptable levels of accuracy (ie lack of bias) and precision have been established.</i></p>	<p>Multi-suite analysis methodology (MS-ME61) which involves a four-acid digestion, is being completed by ALS in Brisbane QLD, for the following elements ; Ag, As, Se, Ca, K, S, Ba, Sb, Sn, Cd, Pd, Zr, Sr, Rb, Pb, Hg, Zn, W, Cu, Ni, Co, V, Ti, Au, Ga, Ge, Li, La, Fe, Mn, Cr, Sc, Mo, Th, U, Ta.</p> <p>Samples containing &gt;1000ppm Cu are being tested for Au by fire assay method CU-OG62.</p>
<p><b>Verification of sampling and assaying</b></p>	<p><i>The verification of significant intersections by either independent or alternative company personnel.</i>  <i>The use of twinned holes.</i>  <i>Documentation of primary data, data entry procedures, data verification, data storage (physical and electronic) protocols.</i>  <i>Discuss any adjustment to assay data.</i></p>	<p>Field reading of multi-elements are estimated using Olympus Vanta M Portable XRF analyser as conducted as in internal check prior to sending samples for laboratory analysis.</p> <p>Reading times using 2 beam Geochem Mode was employed via 30sec/beam for a total of 60 sec.</p> <p>All logging and sampling data is collected, and data entered into excel spread sheets.</p>

<p><b>Location of data points</b></p>	<p><i>Accuracy and quality of surveys used to locate drill holes (collar and down-hole surveys), trenches, mine workings and other locations used in Mineral Resource estimation. Specification of the grid system used. Quality and adequacy of topographic control.</i></p>	<p>Drill pads were initial located using an RTK differential GPS. Drillholes collar locations have been picked using a Garmin handheld GPS to <math>\pm 3m</math>. At completion all drill hole will be accurately surveyed. Collars RLs are corrected and tagged to a recently completed Drone DTM topography model which has accuracies for AHD of <math>\pm 0.3m</math>.</p>
<p><b>Data spacing and distribution</b></p>	<ul style="list-style-type: none"> <li>• <i>Data spacing for reporting of Exploration Results.</i></li> <li>• <i>Whether the data spacing, and distribution is sufficient to establish the degree of geological and grade continuity appropriate for the Mineral Resource and Ore Reserve estimation procedure(s) and classifications applied.</i></li> <li>• <i>Whether sample compositing has been applied.</i></li> </ul>	<p>Drillholes CC0019R was abandoned after 36m due to Rig problems</p> <p>Drillhole CC0020R deviated to much from the original plan and was abandoned at 155m</p> <p>All other drillhole have been drilled from the same drill pad on the Mullock dump from the Volkhardts F level adit, in a fan fashion on 4 nominal sections.</p> <p>Other than field 5m composites the raw assay results returned from the labs have not been composited in the database (other than the 5m sample composites of non mineralised samples at the lab).</p>





**Orientation of data in relation to geological structure**

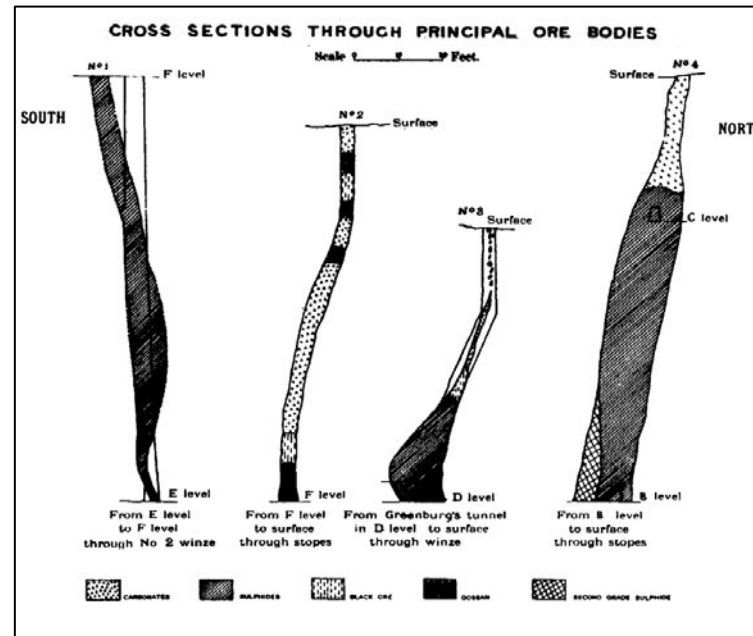
- Whether the orientation of sampling achieves unbiased sampling of possible structures and the extent to which this is known, considering the deposit type.
- If the relationship between the drilling orientation and the orientation of key mineralised structures is considered to have introduced a sampling bias, this should be assessed and reported if material.

The drilling is planned to intersect workings and drill into data gaps between orebodies such that in general the intersections are where possible (due to restricted access) perpendicular to a strike of 126 degrees.

Additional surface bedding and foliation data, and that from some of the accessible underground mine adits was compiled from a UNSW Honours thesis (Brauhart 1991). Information is available from underground workings, open cut(s), shaft(s), adit(s), shallow pits and scrapings. The Lode sub-vertical to vertical, striking 126 degrees true north and pitching at 60 degrees to the west. The high-grade ore as mined, varies from 0.3m-3.9m wide

The known copper-gold mineralisation around Cangai strikes from 290-330 degrees, It should be noted that these orebody shapes were drawn at >13% Cu so that the with the major orebody shapes shown by Figure A1-5, below:

Figure A1-5: Orientation of Copper-Gold Mineralisation at the Cangai Mine



modelled wireframes in this current resource have been enlarged to try to capture mineralisation down to 0.5% Cu.

<b>Sample security</b>	• <i>The measures taken to ensure sample security.</i>	Samples were bagged and have been delivered by Gnostic Exploration Staff to ALS Laboratories Brisbane.
<b>Audits or reviews</b>	• <i>The results of any audits or reviews of sampling techniques and data.</i>	No audits or reviews have yet been undertaken. This will commence once all assay results have been received.

Table A1-1: Cangai Copper Drilling Collar Table Stage 2

HoleID	MGA Zone	AZI_Mag	AZI_GDA	Dip	Depth (m)	MGAEast	MGANorth	RL	notes
CC0019R	56	45	56.7	-55	36	450913.7	6736268.5	323.8	hole abandoned rig problems
CC0020R	56	82	93.7	-60	155	450918.7	6736266.4	323.6	hole deviated and abandoned
CC0021R	56	348	359.7	-61	102	450910.6	6736271.9	324.6	Workings 31.5-33m
CC0022R	56	348	359.7	-65	145	450910.6	6736270.8	324.4	
CC0023R	56	15	26.7	-64	121	450912.0	6736270.6	324.4	
CC0024R	56	17	28.7	-51	84	450912.4	6736271.3	324.5	Workings 30.8-33.3m
CC0025R	56	40	51.7	-65	115	450914.3	6736269.7	324.1	

**TABLE 1: ASSAY RESULTS FOR DRILL-HOLES CC0019-25R AT CANGAI (Table A1-2)**

Hole ID	From (m)	To (m)	Cu (ppm)	Zn (ppm)	Ag (ppm)	Sulphide mineral (%)	Geology comments
CC0020R	14	15	3860	402	0.11	-	-
CC0021R	51	52	9060	2070	8.74	< 5% pyrite and chalcopyrite	-
CC0022R	92	93	40100	5750	15.45	10-15% Chalcopyrite,10-15% pyrite, 5-10% pyrrhotite	Massive sulphide
CC0022R	93	94	6510	1370	2.86	< 5% pyrite and chalcopyrite	Disseminated sulphides
CC0022R	98	99	8080	5380	5.55	< 5% pyrite and chalcopyrite	Disseminated sulphides
CC0022R	109	110	6270	1600	5.52	< 5% pyrite and chalcopyrite	Disseminated sulphides
CC0022R	109	110	5410	1380	5.2	< 5% pyrite and chalcopyrite	Disseminated sulphides
CC0022R	110	111	14650	3280	9.01	5-10% pyrite and chalcopyrite, pyrrhotite	Semi-massive sulphide
CC0022R	111	112	27800	6780	12.55	5-10% pyrite and chalcopyrite, pyrrhotite, < 5% sphalerite	Semi-massive sulphide
CC0022R	112	113	23200	6310	6.6	5-10% pyrite and chalcopyrite, pyrrhotite, < 5% sphalerite	Semi-massive sulphide
CC0022R	113	114	12350	2840	3.22	5-10% pyrite and chalcopyrite, pyrrhotite	Semi-massive sulphide
CC0023R	40	41	7430	1720	2.29	< 5% pyrite and chalcopyrite	Disseminated sulphides
CC0023R	41	42	89900	22900	23.4	10-15% Chalcopyrite,10-15% pyrite, 5-10% pyrrhotite	Massive sulphide
CC0023R	42	43	81300	38800	24.3	10-15% Chalcopyrite,10-15% pyrite, 5-10% pyrrhotite	Massive sulphide
CC0023R	43	44	67400	22800	22.3	10-15% Chalcopyrite,10-15% pyrite, 5-10% pyrrhotite	Massive sulphide
CC0023R	44	45	18600	6240	6.75	5-10% pyrite and chalcopyrite, pyrrhotite, < 5% sphalerite	Semi-massive sulphide
CC0023R	45	46	41800	8210	17.45	10-15% Chalcopyrite,10-15% pyrite, 5-10% pyrrhotite	Massive sulphide
CC0023R	46	47	11650	3850	5.4	5-10% pyrite and chalcopyrite, pyrrhotite	Semi-massive sulphide
CC0023R	47	48	36900	17850	21.3	10-15% Chalcopyrite,10-15% pyrite, 5-10% pyrrhotite	Massive sulphide
CC0023R	48	49	102500	16750	32.5	10-15% Chalcopyrite,10-15% pyrite, 5-10% pyrrhotite	Massive sulphide
CC0023R	49	50	43300	26400	20.7	10-15% Chalcopyrite,10-15% pyrite, 5-10% pyrrhotite	Massive sulphide
CC0023R	49	50	34400	26200	17.7	Duplicate of previous sample	Massive sulphide
CC0023R	50	51	75200	60400	30.6	10-15% Chalcopyrite,10-15% pyrite, 5-10% pyrrhotite	Massive sulphide
CC0023R	51	52	3030	9010	2	< 5% pyrite and chalcopyrite	Disseminated sulphides
CC0023R	52	53	2300	5840	1.39	< 5% pyrite and chalcopyrite	Disseminated sulphides
CC0023R	56	57	23700	17700	9.41	5-10% pyrite and chalcopyrite, pyrrhotite, < 5% sphalerite	Semi-massive sulphide
CC0023R	57	58	22000	34000	11.8	5-10% pyrite and chalcopyrite, pyrrhotite, < 5% sphalerite	Semi-massive sulphide
CC0023R	72	73	4540	789	1.35	< 5% pyrite and chalcopyrite	Disseminated sulphides
CC0023R	73	74	5830	1240	1.27	< 5% pyrite and chalcopyrite	Disseminated sulphides
CC0023R	77	78	4050	732	1.81	< 5% pyrite and chalcopyrite	Disseminated sulphides
CC0023R	85	86	12650	2980	12.6	5-10% pyrite and chalcopyrite, pyrrhotite	Semi-massive sulphide
CC0023R	86	87	11150	3900	10	5-10% pyrite and chalcopyrite, pyrrhotite	Semi-massive sulphide
CC0025R	90	91	45300	4050	9.71	10-15% Chalcopyrite,10-15% pyrite, 5-10% pyrrhotite	Massive sulphide
CC0025R	91	92	20700	5960	6.8	5-10% pyrite and chalcopyrite, pyrrhotite	Semi-massive sulphide
CC0025R	92	93	15000	4700	5.75	5-10% pyrite and chalcopyrite, pyrrhotite	Semi-massive sulphide
CC0025R	103	104	8460	2400	11.8	< 5% pyrite and chalcopyrite	Disseminated sulphides
CC0025R	104	105	12600	2940	3.62	5-10% pyrite and chalcopyrite, pyrrhotite	Semi-massive sulphide
CC0025R	105	106	15400	5350	4.93	5-10% pyrite and chalcopyrite, pyrrhotite	Semi-massive sulphide

Note: Minimum criteria = 4000ppm Cu or 2000ppm Zn or 2ppm Ag

Source: ALS

**\* For visual sulphide estimates**

*Disseminated sulphides > 5%-10% sulphides*

*Semi-Massive 10% - 30% sulphides*

*Massive over 30% sulphides*

Source: CCZ geology team

### Cangai Copper Drilling Stage 1 Intersection Summary Table

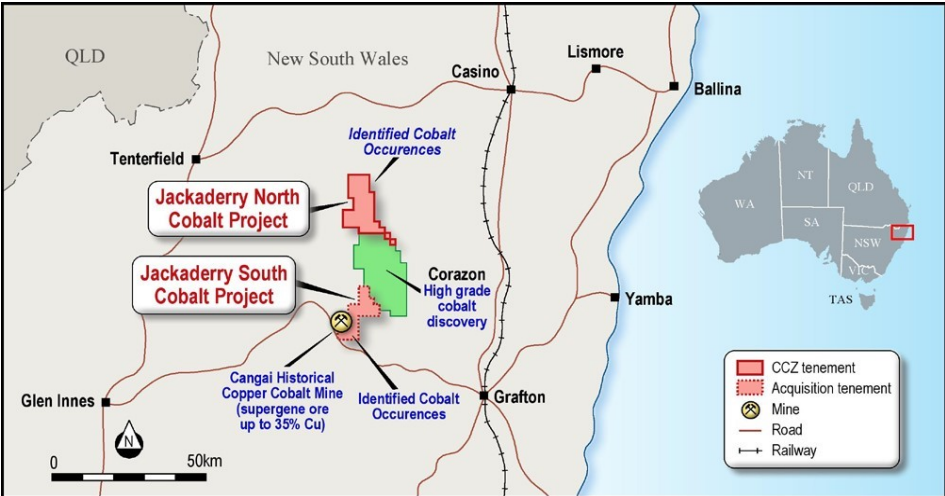
Hole ID	meters	From (m)	To (m)	Cu %	Zn %	Ag g/t
CC0021R	1	51	52	0.91	0.21	8.74
CC0022R*	2	92	94	<b>2.50</b>	0.38	9.78
CC0022R*	5	109	114	<b>1.50</b>	0.37	6.90
CC0023R*	11	40	51	<b>5.94</b>	<b>2.45</b>	<b>19.13</b>
inc	3	41	44	<b>8.10</b>	<b>2.84</b>	<b>23.42</b>
inc	1	48	49	<b>10.25</b>	1.68	<b>32.50</b>
inc	1	50	51	<b>7.53</b>	<b>6.04</b>	<b>30.60</b>
CC0023R*	2	56	58	<b>2.27</b>	<b>2.78</b>	<b>10.88</b>
CC0023R*	2	72	74	0.53	0.10	1.30
CC0023R	1	77	78	0.41	0.07	1.81
CC0023R*	2	85	87	<b>1.19</b>	0.35	<b>11.22</b>
CC0025R*	3	90	93	<b>2.66</b>	0.50	7.38
inc	1	90	91	<b>4.53</b>	0.41	9.71
CCR025R	3	103	106	<b>1.26</b>	0.37	6.36

Notes: Minimum criteria = 0.4% Cu or 0.2% Zn or 2 g/t Ag; \* Weighted Average

Source: ALS



**Section 2: Reporting of Exploration Results (Criteria listed in the preceding section also apply to this section)**

Criteria	JORC Code explanation	Commentary
<p><b>Mineral tenement and land tenure status</b></p>	<ul style="list-style-type: none"> <li>Type, reference name/number, location and ownership including agreements or material issues with third parties such as joint ventures, partnerships, overriding royalties, native title interests, historical sites, wilderness or national park and environmental settings.</li> <li>The security of the tenure held at the time of reporting along with any known impediments to obtaining a licence to operate in the area.</li> </ul>	<ul style="list-style-type: none"> <li>Castillo Copper holds 100% of EL 8625 &amp; EL 8635. The tenure has been granted for a period of thirty-six months until 17<sup>th</sup> July 2020, for Group 1 minerals. The location of the tenure is shown in Figure A2.1 below:</li> </ul> <p style="text-align: center;">Figure A2.1: Location of EL 8625 and EL8635 Jackaderry South</p>  <p>The current drilling has all been completed on EL 8625 and EL 8635 Jackaderry South only.</p>

<p><b>Exploration done by other parties</b></p>	<ul style="list-style-type: none"> <li>• <i>Acknowledgment and appraisal of exploration by other parties.</i></li> </ul>	<p>Some mining history and discovery information provided by North Broken Hill Ltd (1970) is as follows:</p> <div data-bbox="1128 256 2080 541" style="border: 1px solid black; padding: 5px;"> <p><b>Cangai</b>  The Cangai copper mine, located 10 km north west of Jackadgery, is one of the richest copper and gold mines in the region. This deposit was discovered in 1901 by J. Sellers and was subsequently mined by the Grafton Copper Mining Company Ltd from 1904 to 1917. A copper smelter was built and a substantial village with a sawmill developed. Recorded production is 5080 tonnes of copper, 52.7 kg of gold and 1035 kg of silver (Henley and Barnes 1992). The mine was unusual in that its discovery post-dated much of the initial mineral discoveries in New England. It had the distinction of paying its own way from ore produced from the mine and paid rich dividends to its shareholders as a result of the rich ore and the low production costs related to the self fluxing ore and that ore could be easily hauled downhill to the smelter. The mine prompted upgrades to roads and communications into the area.</p> </div> <p>Previous explorers (Brownlow, 1989; Abraham-Jones, 2012) have noted that a 'basement window' of exposed magmatic hydrothermal alteration and historical copper workings may represent the western and upper extent of a much larger hydrothermal system concealed under Mesozoic cover to the east, prospective for:</p> <ul style="list-style-type: none"> <li>• Quartz-tourmaline-sulphide-cemented, magmatic-hydrothermal breccia hosted copper-gold-molybdenum-cobalt (Cu-Au-Mo-Co) deposit;</li> <li>• Concealed porphyry copper-gold-molybdenum-cobalt (Cu-Au-Mo-Co) ore body associated with quartz diorite to tonalitic porphyry apophyses proximal to the tourmaline-sulphide cemented breccia's;</li> <li>• Potential also exists for copper-gold (Cu-Au) skarn;</li> </ul> <p>Considerable exploration has taken place in and around the Cangai Copper Mine (closed) by several large explorers such as Western Mining and CRA Exploration, the results of which are covered in the Local Geology section</p>
---	--	--

<p><b>Geology</b></p>	<p><i>Deposit type, geological setting and style of mineralisation.</i></p>	<p style="text-align: center;">Regional Geology</p> <p>The underlying geology is contained within the Coffs Harbour Block, east of the Demon Fault. The major basement unit is the Silurian-Devonian Silverwood Group (locally the Willowie Creek Beds), a mixed sequence of tuffaceous mudstones, intermediate to basic igneous rocks, slates, and phyllites, a low stage of regional metamorphism. Overlying this rock formation is a younger tectonic melange of Early Carboniferous age – the Gundahl Complex of slates, phyllites and schist, with chert, greenstone and massive lithic greywackes. These rocks are intruded by the Early Permian Kaloe Granodiorite (tonalite), which also in turn is intruded by numerous later-stage mafic (lamprophyre) dykes. Local Geology</p> <p>The local geology is well understood as considerable exploration has taken place in and around the Cangai Copper Mine (closed) by several major explorers such as Western Mining and CRA Exploration, the results of which are covered in the section below. The mineralisation is controlled by the presence of shear zones within the country rock and persistent jointing. Chloritic alteration is pervasive, with the major minerals identified (Henley and Barnes 1990) as:</p> <ul style="list-style-type: none"> <li>• <b>Azurite</b> major ore</li> <li>• <b>Chalcocite</b> major ore</li> <li>• <b>Chalcopyrite</b> major ore</li> <li>• <b>Copper</b> major ore</li> <li>• <b>Malachite</b> major ore</li> <li>• <b>Pyrite</b> major ore</li> <li>• <b>Pyrrhotite</b> major ore</li> <li>• <b>Arsenopyrite</b> minor ore</li> <li>• <b>Sphalerite</b> minor ore</li> <li>• <b>Cuprite</b> minor ore</li> <li>• <b>Gold</b> minor ore</li> <li>• <b>Limonite</b> minor ore</li> <li>• <b>Chlorite</b> major gangue</li> <li>• <b>Calcite</b> major gangue</li> <li>• <b>Quartz</b> major gangue</li> <li>• <b>Sericite</b> minor gangue</li> </ul>
-----------------------	---	--

		<p><b>Western Mining 1982-1984</b></p> <p>Western Mining found that the recognition of substantial amounts of pyrrhotite in high grade ore collected from mine dumps led to the reappraisal of previous explorer's ground magnetics (Brown, 1984). Two soil anomalies were identified @ +60ppm Cu (max 1100ppm) and several strong linear magnetic anomalies (=250nT above background). Soil sampling and detailed ground inspections conducted over the linear magnetic high failed to identify any anomalous geochemistry or a possible source lithology. A 180m diamond drill hole was drilled to test the anomaly. Given the poor results of both the drilling and the follow-up stream sediment sampling, no further work was recommended. The decision was made to relinquish the licence in 1984.</p> <p><b>CRA Exploration 1991-1992</b></p> <p>CRA Exploration examined the geological form, setting and genesis of the mineralisation at the Cangai Copper Mine over several years. The work carried out consisted of geological mapping, collection of rock chip samples, and underground investigations at the mine site. Drill core from a CRA exploration program and mine dumps were also inspected. They concluded that the Cangai Copper Mine is hosted by sedimentary rocks of the Siluro-Devonian Willowie Creek Beds of tuffaceous mudstones, tuffaceous sandstones and conglomerates. Mineralisation appears to be associated with steeply plunging ore shoots in and adjacent to the main shear zone (Figure A2-2). Massive primary ore consists of chalcopyrite, pyrite and pyrrhotite with lesser sphalerite and minor arsenopyrite and galena. A detailed, well documented report was produced, but no reasons were given for the relinquishment of the licence.</p>
--	--	---

Figure A2.2: Rock Chip Sampling at Cangai Copper Mine

Appendix 5 Ore Sample Assays

Similar dump samples to those collected by the author were submitted for analysis by CRA Exploration. Selected assays are presented below. Values are ppm unless otherwise stated.

	1	2	3	4	5	6
Cu	15.3%	28.6%	12.4%	14.8%	10.6%	11.0%
Pb	640	1200	1800	7550	800	2500
Zn	4.68%	1.27%	2.35%	9.50%	6400	5.10%
Ag	76	86	30	49	160	150
As	4750	1650	4850	3800	4750	7150
Mn	185	240	370	430	155	150
Au	1.80	2.50	0.72	2.30	1.32	1.85
Fe	30.9%	22.6%	28.2%	32.9%	33.8%	27.4%
S	27.5%	3.73%	16.6%	29.6%		
Co	70	25	300	330	370	300
V					<10	<10
Ba					<10	20
Ni					<5	<5
Bi					30	80
Cd					14	90

Sample description

- 1 Massive chalcopyrite-pyrite ore
- 2 Oxide material
- 3 Massive pyrite chalcopyrite rock with gangue clasts
- 4 Well banded pyrite-sphalerite ore
- 5 Weakly banded massive sulfide
- 6 Weakly banded massive sulfide



<p><b>Drill hole Information</b></p>	<p>A summary of all information material to the understanding of the exploration results including a tabulation of the following information for all Material drill holes:</p> <ul style="list-style-type: none"> <li>• easting and northing of the drill hole collar</li> <li>• elevation or RL (Reduced Level – elevation above sea level in metres) of the drill hole collar</li> <li>• dip and azimuth of the hole</li> <li>• down hole length and interception depth</li> <li>• hole length.</li> </ul> <p>If the exclusion of this information is justified on the basis that the information is not Material and this exclusion does not detract from the understanding of the report, the Competent Person should clearly explain why this is the case</p>	<p>Drill hole collar summary table (A1-1) and intersection summary tables are included as an Appendices in the report and shown in table A1-1 above.</p> <p>Mineralised zones are identified by the field geologist and flagged as geological/mineralised zones as shown in Table A1-2.</p>
<p><b>Data aggregation methods</b></p>	<p>In reporting Exploration Results, weighting averaging techniques, maximum and/or minimum grade truncations (e.g. cutting of high grades) and cut-off grades are usually Material and should be stated. Where aggregate intercepts incorporate short lengths of high grade results and longer lengths of low grade results, the procedure used for such aggregation should be stated and some typical examples of such aggregations should be shown in detail. The assumptions used for any reporting of metal equivalent values should be clearly stated.</p>	<p>No top cuts have been applied to reporting of the Significant Intersections and lower cut of 0.5% (5,000ppm) Cu has generally been used. No more than 1m of lower internal dilution has been used in the calculations. Full detailed assay intervals for the key elements are included in the Appendices of this report</p> <p>Summary Intersections have been reported based on estimated sulphide content</p> <p>Minimum criteria = 0.5% Cu or 0.2% Zn or 2 g/t Ag if assays</p> <p><b>For visual sulphide estimates</b></p> <p><i>Disseminated sulphides &gt; 5%-10% sulphides</i>  <i>Semi-Massive 10% - 30% sulphides</i>  <i>Massive over 30% sulphides</i></p>

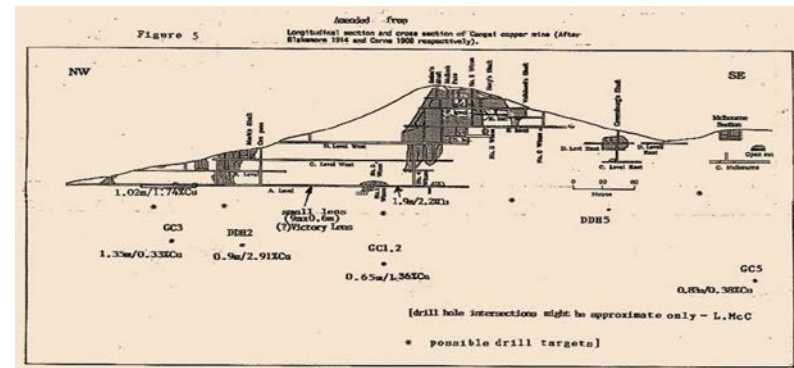
**Relationship between mineralisation widths and intercept lengths**

These relationships are particularly important in the reporting of Exploration Results. If the geometry of the mineralisation with respect to the drill hole angle is known, its nature should be reported. If it is not known and only the down hole lengths are reported, there should be a clear statement to this effect (e.g. 'down hole length, true width not known').

All intersections are reported as downhole widths. Once assays are returned and the geological controls are fully established, the 3D modelling package will determine true widths which will be reported in due course.

The Lode is currently modelled to be sub-vertical to vertical, striking 126 degrees and pitching at 60 degrees west. Varies from 0.3m-3.9m wide. The main mining was from Volkardts, Melbourne, Marks, Sellers & Greenbergs lens. The secondary supergene zone grades averaged 20-35% Cu. The sulphide zone decreased to 8-10% Cu at depth. The Lode was largest at structural intersections. Breccia was recorded at D level. The host rock is massive fine-grained intermediate volcanic, and bedding is difficult to define. The deposit is structurally controlled with lodes following or adjacent to the shear zone. A temperature of formation is suggested to be about 380 degrees centigrade (Brauhat 1991). The NSW Geological Survey has characterized Cangai as a metahydrothermal structurally-controlled deposit. Figure A2-3, below is a cross-section showing the four (4) main near vertical mineralised zones at the Cangai Mine.

Figure A2-3: NW to SE Cross-section of workings at Cangai Mine



Geo-registering was undertaken in June 2018, particularly the anomalous zones (which are in the process of being digitised off the 1908, 1912, and 1914 mine plans (Brauhat 1991), which become priority targets for geological mapping, ground magnetic and EM surveys.

Data has also been extracted from a thorough UNSW Honours Thesis as referenced below:

Brauhat, C. (1991). *The Geology & Mineralisation of the Cangai Copper Mine, Cofts Harbour Block Northeastern New South Wales*. CRAE Report No: 17739. University of NSW.

<b>Diagrams</b>	<i>Appropriate maps and sections (with scales) and tabulations of intercepts should be included for any significant discovery being reported These should include, but not be limited to a plan view of drill hole collar locations and appropriate sectional views.</i>	Appropriate diagrams have been included in the body text of the announcement.
<b>Balanced reporting</b>	<i>Where comprehensive reporting of all Exploration Results is not practicable, representative reporting of both low and high grades and/or widths should be practiced avoiding misleading reporting of Exploration Results.</i>	All drillholes completed to date have been reported.
<b>Other substantive exploration data</b>	<i>Other exploration data, if meaningful and material, should be reported including (but not limited to): geological observations; geophysical survey results; geochemical survey results; bulk samples – size and method of treatment; metallurgical test results; bulk density, groundwater, geotechnical and rock characteristics; potential deleterious or contaminating substances.</i>	Historical explorers have also conducted airborne and ground gravity, magnetic, EM, and resistivity surveys over parts of the tenure area but this is yet to be collated. A new EM Survey has been undertaken and has been previously reported (Multiple conductors discovered from FLEM survey, drill program to be expanded 8 <sup>th</sup> January ASX Release).
<b>Future Work</b>	<i>The nature and scale of planned further work (e.g. tests for lateral extensions or depth extensions or large-scale step-out drilling). Diagrams clearly highlighting the areas of possible extensions, including the main geological interpretations and future drilling areas, provided this information is not commercially sensitive.</i>	Castillo Copper is preparing for completion a Phase 2 of drilling with 39 drillholes submitted for regulatory approval by the NSW Dept Mines.  Targeting the following locations <ul style="list-style-type: none"> <li>• Smelter Creek Copper Smelter Dumps</li> <li>• Along strike and under the McDonoughs workings</li> <li>• Proximal to Marks' workings</li> <li>• Underneath Volkhardts' workings</li> <li>• DHEM anomaly located along strike from CRC005</li> </ul>